ADECA

PRIORITY RATING SYSTEM

LAND AND WATER CONSERVATION FUND
FY 2009 FUNDING CYCLE

PRIORITY RATING SYSTEM DOCUMENT

SUBMIT COMPLETED APPLICATION NO LATER THAN CLOSE OF BUSINESS TUESDAY, SEPTEMBER 2, 2008, TO:

RECREATION PROGRAMS
ALABAMA DEPARTMENT OF ECONOMIC AND COMMUNITY AFFAIRS
401 Adams Avenue
Montgomery, Alabama 36103

CIVIL RIGHTS ACT OF 1964

Title VI (42 U.S.C. 2000 (d);

"NO PERSON IN THE UNITED STATES SHALL ON THE GROUNDS OF RACE, COLOR OR NATIONAL ORIGIN, BE EXCLUDED FROM PARTICIPATION IN, BE DENIED THE BENEFITS OF, OR BE SUBJECTED TO DISCRIMINATION UNDER ANY PROGRAM OR ACTIVITY RECEIVING FEDERAL FINANCIAL ASSISTANCE."

Title VI is directed at recipients of Federal financial assistance, and concerns itself with nondiscrimination to the ultimate beneficiaries of that assistance. Regulations of the U.S. Department of the Interior strictly prohibit unlawful discrimination in departmental federally assisted programs on the basis of race, color, national origin, age or handicap. Any person who believes he or she has been discriminated against in any program, activity, or facility operated by a recipient of Federal assistance should write to:

Director
Office of Equal Opportunity
U.S. Department of the Interior
Washington, D.C. 20204

GENERAL GUIDELINES

The following guidelines are provided to assist in developing a project design and preparing the LWCF application.

1. CITIZEN PARTICIPATION (CP): While CP is a minimum requirement for participation in the Land and Water Conservation Fund Program (LWCF), its function as a planning aid cannot be overstressed. All too frequently communities build facilities that community residents either do not want or need. The key to a successful CP process is first of all, getting the public involved and secondly, letting them know what alternatives are available. CP will be an effective tool in designing park facilities if it is not used merely as a process to be followed in order to secure a grant.

2. ENERGY CONSERVATION: Project design should include consideration for the following:

   a. Project Location: Locate facilities in populated areas so that they are accessible by foot, bicycle, or public transportation.

   b. Facility Construction: Enclosed support facilities that utilize mechanical heating or cooling systems must be designed and constructed to meet the thermal insulation standards of the American Society of Heating, Refrigerating and Air Conditioning Engineers or other equivalent standards. Facilities must be designed so that they minimize the use of mechanical, electrical, and lighting equipment. Proper consideration of site characteristics should allow the utilization of breezes and the sun to reduce the need for artificial cooling or heating (passive solar heating and cooling).

   c. Grounds Maintenance: Projects should incorporate the use of low maintenance ground cover whenever feasible and park roadways should not exceed the size needed to serve the proposed recreational facility. Road surfaces should be developed with locally obtained materials rather than oil-based materials such as asphalt. NOTE-park roads may not be used to access private or commercial facilities. They must be dedicated as park roads.

3. SITE SELECTION: When selecting a park site try to locate a site that has more acreage than is required for the development proposed in your application. Also, select a site that is compatible with your proposed development. For example, don't try to build ball fields on a heavily forested site or a site that requires extensive site preparation. Similarly, do not build passive facilities in an area primarily dedicated to competitive activities.

4. MAXIMUM CARRYING CAPACITY: The proposed recreational facilities should be designed to serve no more than 130% of the activity demand in your project service area. Building above the 130% level serves no purpose other than to cost additional money as the excess capacity will be either unused or under-used.

5. ACTIVITIES ELIGIBLE/INELIGIBLE FOR FUND ASSISTANCE: The purpose of the Land and Water Conservation Fund program is to provide outdoor recreational opportunities for the general public through land acquisition, development or a combination of acquisition and development. Types of acquisition and/or development projects that may or may not be eligible for fund assistance include, but are not limited to, the following:

ACQUISITION	Eligible
Water-based public recreation projects such as frontage on the ocean, rivers, streams and lakes	Yes
Land for creating water impoundments	Yes
Natural areas and preserves	Yes
Urban land for day use (picnic areas, playgrounds, etc.)	Yes
Historic sites, structures and museums	No
Areas used primarily for semi-professional and professional arts and athletics	No
Areas used for construction of indoor facilities	No
Partial holdings in an existing recreational facility	No

DEVELOPMENT	Eligible
Renovation of existing outdoor recreation facilities	Yes
Sports and playfields	Yes
Field lighting with wooden light poles	No
Picnicking, swimming	Yes
Boating, fishing, hunting, camping areas & trails	Yes
Aggregate surfacing of parking areas & access roads	Yes
Stadiums, tracks, & fields for interscholastic sports	No
Professional facilities	No
Indoor facilities, mobile recreation units	No
Support facilities not associated with development of an eligible activity	No
Asphalt paving of access roads and parking areas	No
Development of prime or unique farm land (Prime farm land is defined as land which is presently under cultivation, or has been under cultivation within the last five years	No

LAND AND WATER CONSERVATION FUND PROJECT

APPLICATION

LWCF ACT REGULATIONS

Prior to beginning the application for LWCF assistance, please review the following program regulations and requirements.

1. All lands acquired with LWCF assistance must be operated and maintained in perpetuity for public outdoor recreational use. Such lands cannot be converted to any other use without the written approval of the Secretary of the U.S. Department of the Interior and the Director of ADECA. Before project completion, the following "Limitation of Use" must be **incorporated into the deed** for land acquisition projects, land acquisition and development (combination) projects, and development projects:

NOTICE OF LIMITATION OF USE

> This property has been acquired or developed with Federal financial assistance provided by the National Park Service of the U. S. Department of the Interior in accordance with the Land and Water Conservation Fund Act of 1965, as amended, 16 U.S.C. 4601-5 et sec. (1970 ed.). Pursuant to a requirement of that law, this property may not be converted to other than public outdoor recreation uses (whether by transfer, sale or in any other manner) without the express written approval of the Secretary of the Interior. By law, the Secretary shall approve such conversion only if he finds it to be in accord with the then existing comprehensive statewide outdoor recreation plan and only upon such conditions as he deems necessary to assure the substitution of other recreation properties of at least equal fair market value and or reasonably equivalent usefulness and location.

2. Once a park boundary has been identified and agreed upon by ADECA and the project sponsor, all facilities constructed within the park boundary must comply with the rules and regulations of the LWCF Act and the L&WCF Grants-in-Aid Manual. This also applies to improvements developed totally with local funds. In addition, the park site cannot be converted to any other use without the written approval of the Secretary of the Interior and the Director of ADECA. This regulation applies to park sites developed in whole or in part with LWCF assistance.

3. All utility lines located within the park boundary must be placed underground. This includes any future development within the park boundary.

4. A sign acknowledging that Federal LWCF monies were used to acquire and/or develop public outdoor recreation facilities must be in evidence at all fund-assisted park sites.

5. All public recreation facilities constructed within the LWCF assisted park must be accessible to the handicapped.

6. Once a LWCF grant has been awarded to a project sponsor, all recreation facilities of the project sponsor must be operated in compliance with Title VI of the Civil Rights Act of 1964.

7. Once funds have been committed to a LWCF development project, the project sponsor has 120 days to begin construction. Failure to comply with this regulation may result in the project being terminated.

8. All LWCF assisted project sites must be programmed, operated and maintained in a manner that encourages public participation.

APPLICATION CHECKLIST

Please use this checklist to determine that all required parts of the application are included prior to submission to ADECA.

• *NEW* Proposal Description and Environmental Screening Form (PD/ESF)	☐
• Transmittal letter signed by the Mayor/Chairman/State Agency Director	☐
• Resolution from appropriate governing body authorizing submission of the application	☐
• A signed application cover sheet	☐
• Project budget	☐
• Environmental assessment document Concurrence from the Army Corps of Engineers Concurrence from the U.S. Fish and Wildlife Service Concurrence from the Alabama Historical Commission	☐ ☐ ☐ ☐
• Application Rating Sheet	☐
• Incentive criteria justification and support documentation	☐
• Program Criteria Calculations	☐
• Project Narrative Recreation Facility Inventory	☐ ☐
• Citizen Participation Documentation	☐
• Copy of the deed to the property to be improved with grant assistance.	☐
• Maps Property boundary area map Preliminary site plan Location Map USGS Quad Map	 ☐ ☐ ☐ ☐
• Signed statement from private landowner expressing support (If Applicable)	☐
• Letters of endorsement (Optional)	☐
• Concurrence letter from the appropriate Regional Planning Commission (If Applicable)	☐
• Water obstruction & encroachment permit (If Applicable)	☐
• **1 ORIGINAL** AND **2 COPIES** OF THE APPLICATION TO ADECA	☐

Please include a copy of this checklist with your application.

FY 2009 LWCF APPLICATION COVER SHEET

1) SPONSOR		**2) PROJECT LOCATION CODES**	
a. Name		a. Congressional District #	
b. Organization		b. State House District #	
c. Street/P.O. Box:		c. State Senate District #	
d. City		d. Zip Code	
e. County		e. Phone Number	
f. E-Mail Address		f. Latitude Longitude	
g. Contact Person		g. Tax ID Number (FIN)	

3) PROJECT SITE CONTROL:

a. Acres to be Purchased		f. Acres owned by Sponsor	
b. Acres to be Donated		g. Date Acquired (MM/YY)	
c. Acres to be Leased		h. Acres Leased by Sponsor	
d. Total Acres (Sum a,b,c)		i. Years Remaining on Lease	
e. Total Site Acres (Sum d,f,h)		j. Leased From?	

4) PROJECT TITLE (35 Characters Maximum)

5) PROJECT DESCRIPTION: (135 Characters Maximum)

6) PROPOSED FUNDING:

SOURCE	**TOTAL**	**CASH**	**INKIND AND DONATED LABOR OR EQUIPMENT**
a. LWCF			
b. Sponsor			
c. Other			
TOTAL			

7) SOURCE OF PROJECT SPONSOR MATCHING SHARE:

a. Park Revenue	%	d. Donated Labor & Equipment	%
b. Bonds	%	e. General Fund	%
c. Cash Donations	%	f. Other Federal Programs	%

8) CERTIFICATION: The applicant certifies that the data contained in the attached application is true and correct; the application has been duly authorized; and, the applicant understands that incorrect or incomplete information may cause the application to be rejected.

a. Typed Name and Title	b. Signature	c. Date

LAND AND WATER CONSERVATION FUND
2009 APPLICATION RATING SHEET
FOR

_____
(Applicant)

MINIMUM CRITERIA

(GRAY FOR ADECA USE ONLY)

	RATING CRITERIA	True	False	ADECA COMMENTS
1.	Eligible Sponsor	___	___	
2.	Adequate Citizen Participation	___	___	
3.	Proposed Activities Eligible	___	___	
4.	Adequate Control and Tenure	___	___	
5.	Adequate Property Boundary Map	___	___	
6.	Signed Authorizing Resolution	___	___	
7.	No LWCF Program Violations	___	___	
8.	No ADECA Non-compliance Issues	___	___	
9.	Not Eligible for D/J or RTP Assistance	___	___	
10.	No RTP Program Violations	___	___	
11.	Taking Unique Farmlands	___	___	

PROGRAM CRITERIA

	CRITERIA	MAXIMUM	POINTS CLAIMED	POINTS AWARDED
1.	Federal Share Per Capita	20		
2.	O & M of Existing Parks	20		
3.	Population Growth	20		
4.	Project Feasibility	50		
	Sub-total			

INCENTIVE CRITERIA

	CRITERIA	MAXIMUM POINTS	POINTS CLAIMED	POINTS AWARDED
1.	Gift of Land	10		
2.	SCORP Regional Priority	20		
3.	Protect Natural Resources	25		
4.	Dev. of Passive, Family Oriented Rec.	25		
5.	Joint Effort	10		
6.	No Previous LWCF Grant	10		
7.	Compliments Previous LWCF Project	10		
8.	Recreation Board or Department	15		
9.	Acquisition of Urban Open Space	25		
10	Acquisition of Water Access Areas	25		
11.	Acquisition/Dev. of Saltwater Beach	25		
12.	Renovation of Existing Facilities	25		
13.	Professional Director	20		
14.	Handicap Emphasis	20		
15.	Dev. that Compliments Hist., Arch., or Cultural Resources	25		
	Sub-total			
	TOTAL AWARD			

Prepared By_____ **Phone:**_____ **Date:**_____

ADECA: Reviewed By_____ **Date:**_____

LAND AND WATER CONSERVATION FUND

PROGRAM CRITERIA

1. Federal Share Per-Capita.

RANGE	POINTS
$0.00 to 4.00	20
4.01 to 6.00	16
6.01 to 8.00	12
8.01 to 10.00	8
10.01 to 12.00	4
Over $12.00	0

OPERATION AND MAINTENANCE OF EXISTING LWCF ASSISTED PARKS (–20 to +20)

Forty points are available from this criteria based on site inspection by ADECA staff. All negative points will be documented by photographs and comments.

2. POPULATION GROWTH

Using Attachment F, locate your jurisdiction and calculate the following:

2000 Population	1990 Population	Difference	Percent Change

Points will be awarded based on the value contained in the Percent Change column as follows:

Percent Change	Points
20%-0%	1 Point for each Percentage Point of Change to a Maxium of 20 Points

4. PROJECT FEASIBILITY

Analysis of project feasibility relates all components of the application: scope, landuse, park system assessment, service area, budget, environment, method of approach, etc. The determination of feasibility is based on the professional knowledge of the LWCF staff and the results of the on-site inspection. A maximum of 50 points may be awarded for this criterion.

INCENTIVE CRITERIA

These are criteria which may give an applicant additional points for pursuing priorities identified by the Alabama Citizens Advisory Council for Recreation Resource Planning or contained in the State Comprehensive Outdoor Recreation Plan. **All points that are not sufficiently documented, based on LWCF staff review, will be disallowed**.

ITEM	CRITERIA	POINTS
1.	The project includes a gift of land to be dedicated for recreational use. The donation must be large enough to accommodate the activities contained in the application and occur after project approval.	10
2.	The project addresses a regional SCORP priority identified in Appendix E.	20
3.	The acquisition is necessary to protect outstanding natural resources that are in danger of imminent loss.	25
4.	The proposed project has as one of its primary goals, the development of passive, non-tournament or family oriented recreation facilities. Passive recreation is characterized by minimal development e.g., nature/hiking trails, picnic areas, etc. Non-tournament field and court sport facilities (ballfield and tennis/basketball courts} may also be awarded these points, as may projects that include family oriented facilities such as swimming pools, etc. Over 50% of project must support passive, non-tournament or family oriented activities in order to claim points for this criterion.	25
5.	The application is a joint effort of two or more governmental entities, e.g., two cities or a county and a city combining resources to build and committing to maintain a facility that will serve both jurisdictions.	10
6.	The applicant has never received a Land and Water Conservation Fund grant	10
7.	The application is in support of or complements a previous Land and Water Conservation Fund assisted project at the same site.	10
8.	Applicant has a full time recreation department or board. Jurisdictions that do not own recreation facilities will receive full points for this criterion if they demonstrate that a recreation board will be established in the event that they are funded. A recreation committee of a city council does not qualify as a park board. The park board must be active: that is, it must meet at least quarterly and be supported by an ordinance or resolution of the governing body.	10
9.	Acquisition of urban open space including land for greenbelts or other linear or connecting parklands such as abandoned railroad right-of-way.	25
10.	Acquisition and/or development of nonmotorized water access areas for canoeing and rafting.	25
11.	Acquisition and/or development of saltwater beach access areas.	25
12.	Renovations of existing facilities that have deteriorated because of age or overuse. Facilities that have not been adequately maintained are ineligible for assistance.	25
13.	Applicant employs a professional recreation director. Applicants with fewer than 5,000 people within their service area or jurisdictional limits, whichever is larger, may be awarded full points for this criterion. Professionalism is defined in terms of education, training and experience. To be awarded points for this criterion an applicant must document the qualifications of its park and recreation director or include a resource management plan.	20
14.	An application for recreation facilities in urban areas will provide recreational opportunities for the disabled beyond provision of minimum access to restrooms, parking, etc. Examples of park facilities that could be constructed or easily made accessible include playgrounds, exercise trails, or interpretive areas. Points may be claimed by jurisdictions having therapeutic recreation programs staffed by qualified recreation professionals provided that the facilities requested or property acquired would be used in the therapeutic program. Applicants with fewer than 5,000 people in their jurisdictional limits may be awarded full points for this criterion.	20
15.	Development of recreational facilities that compliment historical, archaeological or cultural resources; contribute to site interpretation; or have a positive effect on tourism.	25

PROJECT NARRATIVE

I.1 Project Scope and Description: Describe in detail the activities covered within the scope of this application. If the site is an existing park, describe park's improvements and relate the proposed development to the park system. Also include discussion of previous LWCF activity at the site. This is also the section where you present the narrative for the Program Criteria—Federal Cost Per Capita—address Population Growth in II below.

I.2 Need for Assistance: Discuss why assistance for this project is needed? Include references to relevant studies or reports, which have a direct or indirect impact on the proposed project (i.e., capital improvement plans, open space studies, recreation and park master plans). If a renovation project, discuss in detail the factors that made renovation necessary.

II. Project Service Area: The Project Service Area (PSA) is the geographic area, which is to be directly served or benefited by the proposed project. In most cases, the PSA will reflect jurisdictional boundaries (city limits or county boundaries). However, in some instances, a project may be designed to serve only a portion of a jurisdiction as in the case of a district park or an urban playground. In other cases a municipality may recognize the need to develop recreational facilities to serve an area outside of its corporate limits. Regardless, it is extremely important that the applicant documents and justifies the geographic size of the PSA and its population. Use of the 2000 population estimates provided by the Census Bureau is required for this item unless the applicant can justify other sources (local census, school district boundaries, etc.).

The attached Recreation Facility Inventory Form must be completed for each recreational facility within the service area.

IV. Land Donation: The LWCF program encourages the donation of land to be dedicated for recreational use. If your project involves a donation of land to occur **after** grant approval, discuss the circumstances surrounding the donation and how the donated land will expand recreation opportunity. Be sure to mention the source of the donation. The donation must be large enough to constitute a viable recreation area.

V. Protection of Unique Natural Resources: The protection of unique natural and/or scenic resources is a LWCF priority issue during this funding cycle. Applicants proposing to acquire a unique natural area should describe in detail the unique characteristics of the project site. References to authoritative publications which substantiate the unique qualities of an area or official designations, e.g., National Natural Landmark or wild and scenic river designation, should be included as appropriate. Also discuss why action is needed at this time.

VI. Recreation Delivery System: Discuss the organization and programmatic aspects of the recreation delivery system. What type of organization is responsible for providing recreation in your jurisdiction, i.e., a recreation board, recreation department, city council or county commission committee, etc? If you have a recreation board or commission, explain how the board operates, what authority it has and how members are appointed. How often do they meet? Applicants without any facilities should discuss how they propose to organize their delivery system.

VI.1 Discuss the recreation programs that are provided by the jurisdiction. Include numbers of participants for those activities proposed in the application, season lengths, and the average number of hours each day facilities (ballfields, swimming pool, etc.) are actually used (not just available) during their season.

VI.2 Discuss recreation program staffing. How many employees are working full-time in the recreation program? How many are considered professional by training and/or experience (attach resumes)? How many part time employees? Who is or will be responsible for creating and managing park programs?

VI.3 Discuss how park facilities are/will be maintained. What resources are available and who will be responsible for park maintenance? Explain how the facilities proposed in the application will be

maintained. What are the estimated annual operating and maintenance costs associated with the proposed facilities? What factors may facilitate or obstruct facility maintenance? What maintenance problems have been encountered?

VII. HANDICAP EMPHASIS: Discuss how the proposed project will extend recreation benefits to physically and/or mentally impaired participants. What steps will be taken to provide handicap access to recreation facilities within the PSA? Examples of park facilities, which could be constructed or easily made accessible, include playgrounds, exercise trails, or interpretive areas.

VII.1 Discuss therapeutic recreation programs, if any, that are provided by the applicant.

VII.2 Include a statement of qualifications for key therapeutic staff members.

VIII. SITE ANALYSIS: Describe the recreation site(s) to be acquired and/or developed with LWCF assistance. The description should include its size to nearest tenth of an acre, topography, ground cover and existing use. Include a detailed description of existing site improvements. Include a topo map along with the site plan.

VIII.1 Discuss land use of the area surrounding and within the vicinity of the project site. Identify and discuss any potentially harmful or distracting uses, e.g., factory, landfill, sewage lagoon, etc. Include zoning information if available.

VIII.2 Describe the location of the site in relation to the population center of the service area. Is the site accessible by foot or bicycle? Who will be the primary beneficiaries of the project?

VIII.3 Discuss the environmental impact of the proposed development on the site. Be specific and avoid generalities. The assessment should include, as necessary, discussion of noise, traffic, topography, endangered species, hydrology, historical features, geology and soils, air and water quality, vegetation, transportation, and mineral resources. (If the proposed development will occur within an existing recreation area and will not introduce high intensity lighting or active recreation in a passive setting, an environmental certification may be requested.)

VIII.4 Briefly identify and discuss plans for future improvements to the project site. Be specific in terms of activities to be developed. Include both indoor and outdoor facilities in this discussion.

VIII.5 Project development schedule and contact list. Estimate target dates for completion of each major project element. Include the names, phone numbers, and responsibilities of the people involved in the project.

IX. PROJECT BUDGET: The project budget should list all major work elements to be undertaken and their total estimated cost. If land acquisition is to be included in the proposed project, the estimated value of the property must be included as an item in the cost estimate. List quantities and units along with estimated cost, e.g., (1) picnic shelter 16' x 20'--$10,000. The project should be divided into the following four main categories:

	LINE ITEM	LWCF SHARE	CASH MATCH	INKIND MATCH
1.	Acquisition			
2.	Development			

3.	Engineering			
4.	Administration			

In the past, some applications have been over-estimated and, therefore, unrealistic. Facility and site improvement costs must be estimated for each project element by the project architect/engineer based on knowledge of the particular project site and local/regional facility construction costs. **Clearly mark those items in the budget that will be provided by in-kind and/or donated labor and equipment**. Site preparation costs in excess of 20% of your total project cost will **not** be eligible. Architectural/Engineering and Administration fees must be reasonable.

Permanent LWCF signs are required for all LWCF assisted park sites. Temporary construction signs are also required for projects funded under this program if the total project cost is $500,000.00

Please note that compliance with state and federal handicapped accessibility regulations is required and may have a substantial impact on your project design and, therefore, cost. A synopsis of various Federal and State laws concerning architectural accessibility is included below.

In 1965, the Alabama Legislature passed a law which established the state's barrier free design standards and required that all publicly owned buildings be accessible to the handicapped. In 1968, the U.S. Congress passed the Architectural Barriers Act [Public Law 90-480] requiring all buildings purchased and leased since 1968 with the use of federal funds, wholly or in part, to be made accessible to the handicapped. In 1973, Congress enacted the Rehabilitation Act (P.L.93-112). Section 504 of that Act provides that:

> "No otherwise qualified handicapped individual in the United States...shall, solely by reason of this handicap, be excluded from the participation in, be denied benefits of, or be subjected to discrimination under any program or activity receiving federal financial assistance."

These pieces of legislation establish a legal foundation in federal and state law for equal opportunity in movement, and access for physically handicapped citizens. More specifically, Section 504 of the Rehabilitation Act authorizes the creation of an Architectural and Transportation Barriers Compliance Board and provides for a complaint procedure whereby any person denied access to a public building or facility or access to programs and services may file a formal complaint. The "Procedure for Compliance Hearings" is contained in Title 36 CFR 1150, as published in the Federal Register Volume 45 - No. 229 p. 78.472.

Several publications are available to assist project sponsors to comply with state and federal laws on handicapped accessibility. For the most current accessibility information, please visit www.access-board.gov.

American National Standard Specifications for Making Buildings and Facilities Accessible to, and Usable By, the Physically Handicapped, American National Standards Institute, Inc. (ANSI), 1430 Broadway, New York, New York 10018.

X. MAPS: Four different types of maps are required: the site map/plan, property boundary map, a Topographic (topo) map and a location map.

X.1 SITE PLANS: The site plan should give a general layout of the park or area to be developed and include the following:

--proposed facilities and development included in the phase for which LWCF assistance is being requested;
--existing facilities;
--facilities developed under previous LWCF grants, designated by project number;
--future development plans
--location of any existing power lines or other utilities within the site boundary area;
--the location and measurements of any easements or rights-of-way;
--the location of floodplain if applicable;
--the site acreage to nearest tenth of an acre;
--the title block information including the title of the project, north arrow, scale, and date prepared.

The first four items should be color coded to distinguish between the different stages of development, using a separate color for each stage. Due to a lack of storage space, we request that the site plans be no larger than 24" x 36." However, smaller maps are preferable, so long as they are clear and legible; e.g. 8 1/2" x 14" site plans.

A sample site plan is included below. The plan is included to clarify points previously discussed such as:

--location of utilities
--facilities for which funds are requested
--future facilities
--clearly labeled roads
--scale and north arrow
--name of park and sponsor.

Upon project completion, an as-built-site plan/property boundary area map will be required for all development projects. The applicant should inform the consultant/engineer of this requirement prior to entering into a contract for design/engineering services.

X.2 PROPERTY BOUNDARY MAP: An application must include a boundary map, which delineates the legal boundaries of the property being developed with LWCF assistance. A boundary map must contain the following information:

- Project title.
- Date of map preparation.
- Signature of person that prepared the map and the signature of the mayor or chairman certifying the Section 6(f)(3) boundary.
- Known outstanding rights and interests that are held by others such as known easements, deed/lease restrictions, reversionary interest, i.e., utility lines that cross the site, rights-of- way, etc.
- Deed reference--book and page number.
- Sufficient detail so as to legally identify the land:
  a. adjoining water bodies of other natural landmarks
  b. bearings and distances
  c. identification of adjacent streets, roads, and highways
  d. north arrow
  e. a scale stated in feet per inch
- Project sponsor name

Following this section is an example of the required format for a property boundary area map. Photostatic copies, which alter the scale, are not acceptable.

X.3 PROJECT LOCATION MAP: The project location map must display the location of the project in relation to the city or county area and the surrounding highway/road network. This map must be sufficiently detailed so that State or Federal officials who visit the site can do so without local

assistance. If the project is within a municipality, a detailed city map showing the highway network in relation to the project site will be sufficient. An example of an acceptable project location map appears on the following page. NOTE: Make sure the maps are clear and concise.

X.4 MAPS

SITE MAP

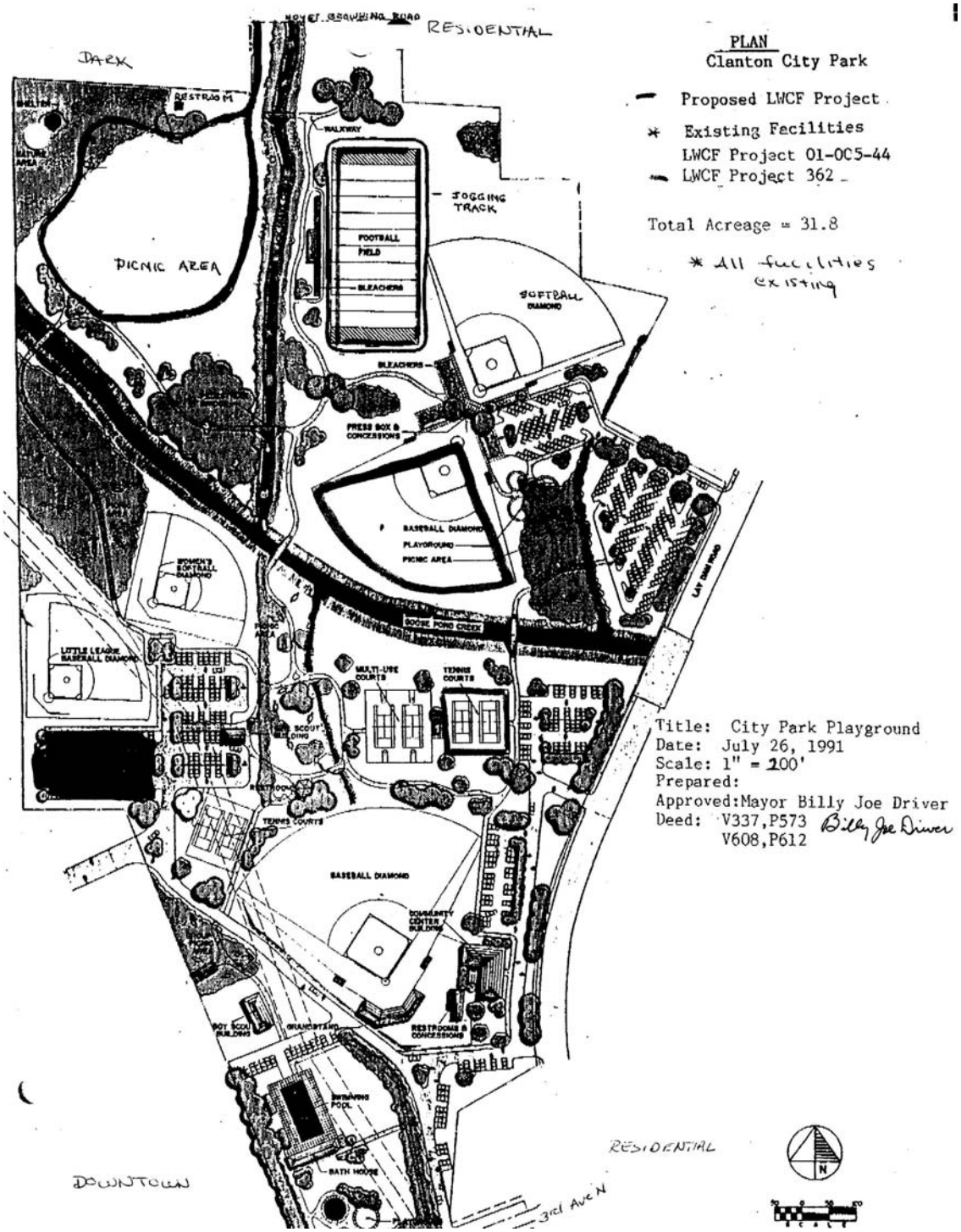

BOUNDARY MAP

SCALE: 1" = 300'

TITLE: Sketch Plat 49 Acres ± in Sections 15 & 22, Township 7 South, Range 4 West, Hartselle, Alabama

NO. 96-144

DRAWN BY: FWG

DATE: 12-6-96

Sheet 1 of 2

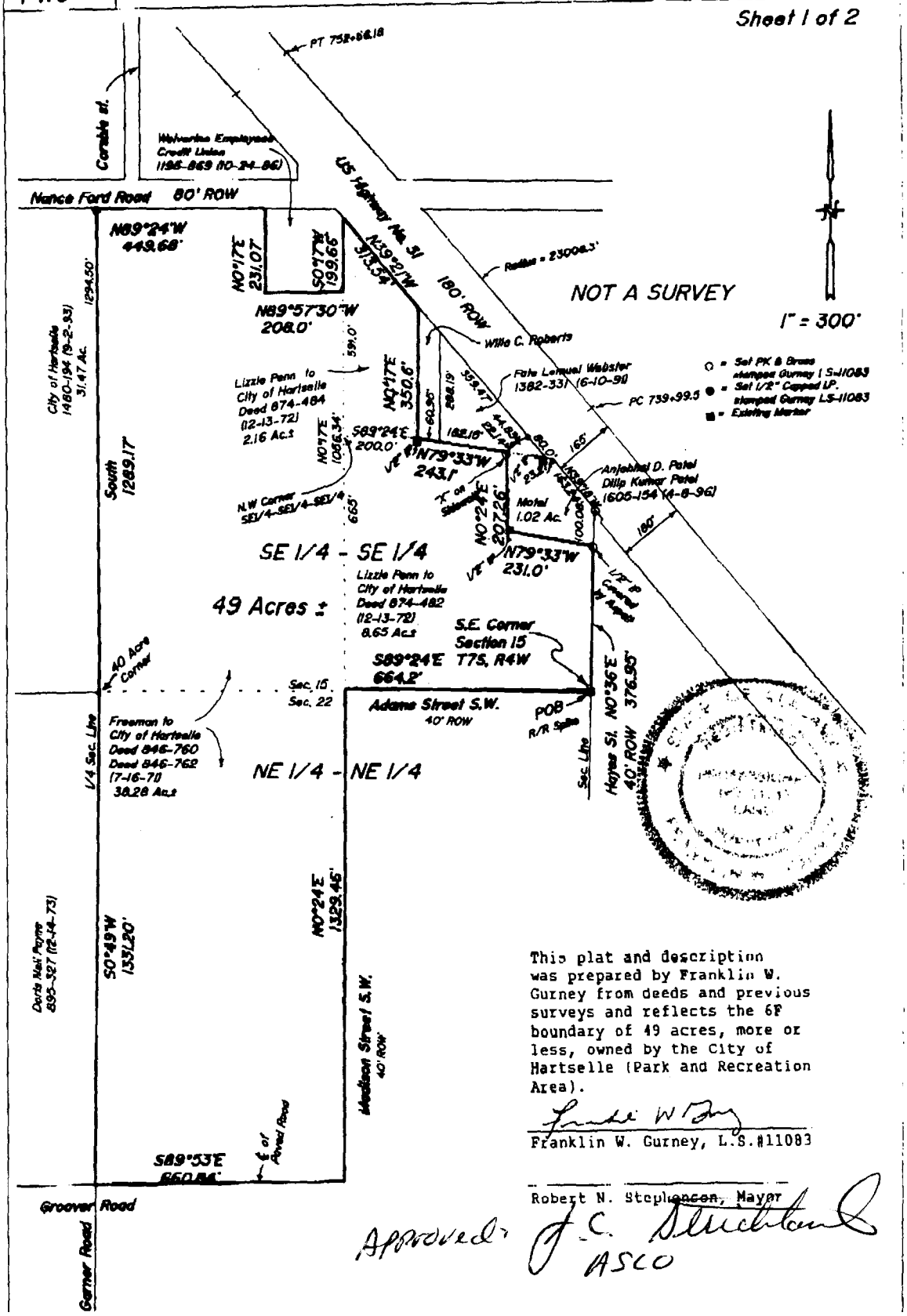

This plat and description was prepared by Franklin W. Gurney from deeds and previous surveys and reflects the 6F boundary of 49 acres, more or less, owned by the City of Hartselle (Park and Recreation Area).

Franklin W. Gurney, L.S.#11083

Robert N. Stephenson, Mayor

Approved: J.C. Stuckland ASCO

- **FLORENCE WILDWOOD PARK LOCATION MAP**

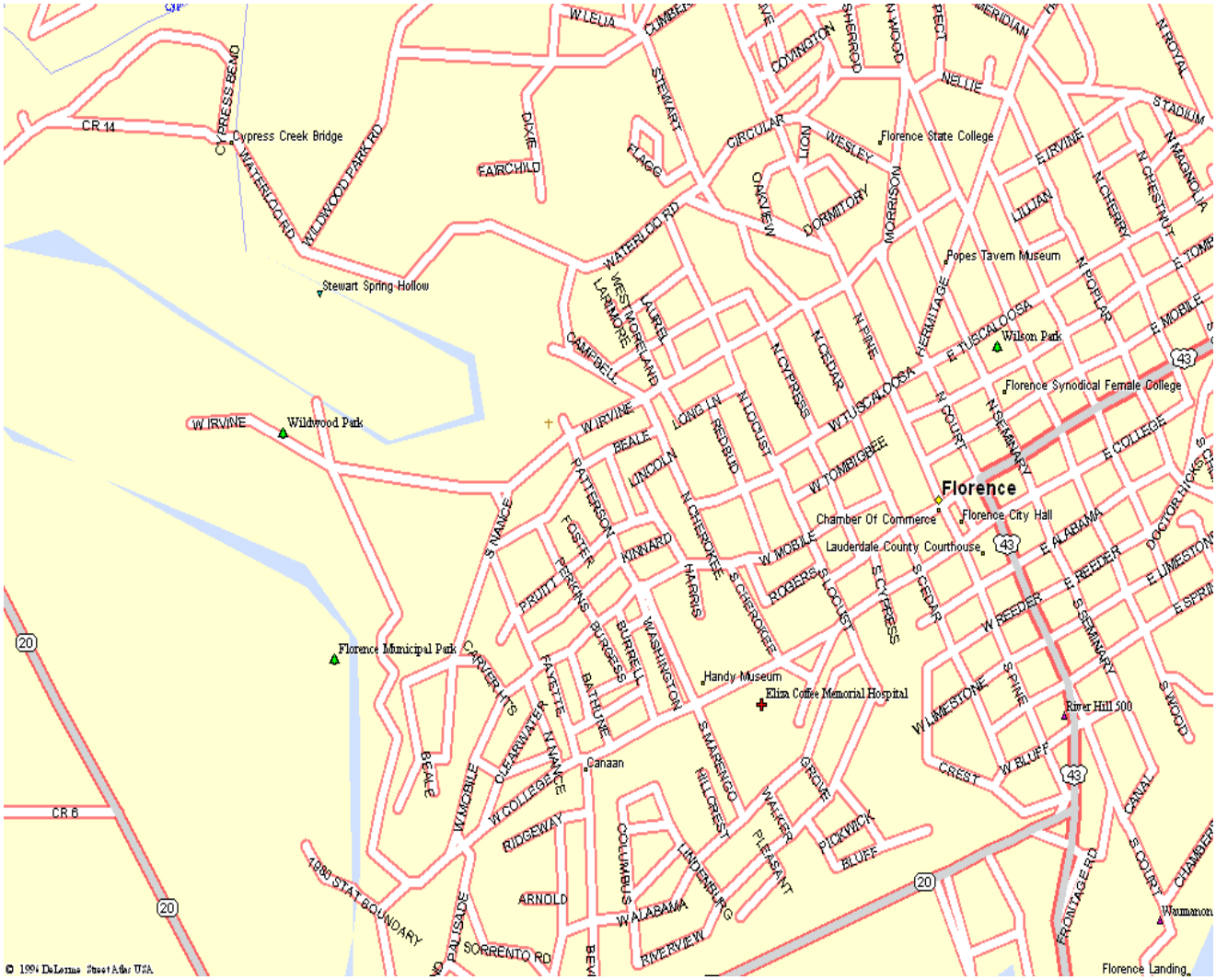

TOPOGRAPHIC MAP

3-D TopoQuads Copyright © 1999 DeLorme Yarmouth, ME 04096 Source Data: USGS 350 ft Scale: 1:12,800 Detail: 14-0 Datum: WGS84

APPENDIX A

(SAMPLE) RESOLUTION

WHEREAS, the (**APPLICANT**) proposes to (acquire/construct or have constructed) recreational resources at (park name) to provide for the health and well being of the general public; and

WHEREAS, the (**APPLICANT**) intends to make application to the Alabama Department of Economic and Community Affairs for grant assistance to **acquire/develop (insert brief project scope and park name**) from the Land and Water Conservation Fund; and

WHEREAS, said programs are limited to funding a maximum of fifty percent (50%) of the proposed project costs estimated at
($ .00) which will be used to (acquire/develop land and/or facilities) consisting of (acres and/or specific activities).

NOW THEREFORE BE IT RESOLVED, that the (**APPLICANT**) hold in reserve fifty percent (50%) of the proposed project cost for the purpose of matching the Land and Water Conservation Fund assistance, and

BE IT FURTHER RESOLVED, that in the event a grant is awarded, the (**APPLICANT**) understands that it will sign assurances to comply with all applicable Federal and State laws, rules and regulations.

(SIGNATURE)	(DATE)
ATTEST	(DATE)

APPENDIX B
CITIZEN PARTICIPATION PROCEDURES

An essential component of establishing an estimate of need for a specific project is to obtain input from the local public. To be effective, citizen input must be: representative (include diverse elements of the population), significant (the input should actually have an impact on what is proposed), and widespread (include a representative sample number of citizens).

It is best if citizens are involved in actually setting priorities for project alternatives rather than reacting to a completed plan. However, if public meetings have not been held for the purpose of establishing recreational priorities, the public must, at a minimum, be involved in evaluating proposed acquisition or development alternatives.

The following guidelines have been formulated to provide direction in holding open meetings:

A. The public meeting should be advertised at least one week in advance in the local newspaper and/or posted in public places frequented by citizens residing in the service area. An example of an advertisement is attached for your use. Advertisements must **not** appear in the legal section of the newspaper.

B. The proceedings of project related public meetings must be recorded in an official record maintained by the applicant. The minutes should be kept in the applicant's files along with the application package to provide documentation of meetings. A summary of the meeting, including the number of persons attending, alternatives discussed levels of opposition to the proposed plan and the source of opposition must be included in the project narrative.

C. A record of the citizens who attended meetings should be kept. This record should include the name, address or organization of each person present.

D. A concurrence form should be distributed at the beginning of the meeting. Participants should be encouraged to complete the form before the end of the meeting. A sample form is attached.

SAMPLE ADVERTISEMENT

The Land and Water Conservation Fund Act of 1965 (Public Law 88-578), requires that citizens be afforded the opportunity to express their views concerning the recreational needs of their community. To provide a forum for discussion, an open meeting is being held on

_____, at _____p.m. at
[DATE]

_____,
[LOCATION]

sponsored by _____.
[APPLICANT]

The purpose of this meeting is to discuss the (**acquisition and/or development**) of recreational facilities at [INSERT PARK NAME AND LOCATION].

Anyone wishing to support or oppose the proposed park acquisition/improvements is invited to voice their opinion at this meeting or submit written comments to [INSERT ADDRESS AND CONTACT] within two weeks following the meeting.

LWCF PUBLIC HEARING ATTENDANCE FORM				
PROJECT NAME		DATE	RESPONSE TO PROPOSAL	
NAME	ADDRESS	Phone Number	Support	Oppose

RECREATION FACILITY INVENTORY

List park names below to correspond to numbers across the top of the attached inventory form:

1
2
3
4
5
6
7
8
9
10

RECREATION FACILITY INVENTORY

SPONSOR:		PARKS										
RECREATION ACTIVITY	**MEASURE**	**1**	**2**	**3**	**4**	**5**	**6**	**7**	**8**	**9**	**10**	**11**
Acres Leased	Acres											
Acres Owned	Acres											
Acres Total	Acres											
Boating-Fresh Water Lanes	Lanes											
Boating-Salt Water Lanes	Lanes											
Camping-Developed Sites	Units											
Camping-Primitive Sites	Acres											
Camping-Semi-Primitive Sites	Units											
Courts-Basketball	Units											
Courts-Tennis	Units											
Courts-Volleyball	Units											
Fields-Baseball/Softball	Fields											
Fields-Football	Fields											
Fields-Soccer	Fields											
Fishing-Fresh Water Bank	Lin.Ft.											
Fishing-Piers	Lin.Ft.											
Fishing-Salt Water Beach	Lin.Ft.											
Golf Holes	Holes											
Golf-Driving Tees	Tees											
Hunting-Big Game	Acres											
Hunting-Small Game	Acres											
Hunting-Total	Acres											
Hunting-Waterfowl	Acres											
Picnic Pavilion-Family	Units											
Picnic Pavilion-Group	Units											
Picnic tables	Units											
Playground-Developed	Units											
Playground-Undeveloped Openspace	Acres											
Running Track	Units											
Senior Citizens Center	Units											
Shooting-Skeet & Trap	Positions											
Shooting-Target-Pistol	Positions											
Shooting-Target-Rifle	Positions											
Support Facilities-Concession Stands	Units											
Support Facilities-Park Office Building	Units											
Support Facilities-Restrooms	Units											
Swimming-lake/river	Sq.Ft.											
Swimming-pool	Sq.Ft.											
Trails Nature	Miles											
Trails-Bicycling	Miles											
Trails-Equestrian	Miles											
Trails-Hiking	Miles											
Trails-ORV/ATV	Miles											
Trails-Walking/Jogging	Miles											

State of Alabama
Governor Don Siegelman
Regional Councils

1. Northwest Alabama Council of Local Governments
(Colbert, Franklin, Lauderdale, Marion, Winston)
P. O. Box 2603 - 103 Student Drive
Muscle Shoals, Alabama 35662
Phone.....(256) 389-0500
Director.....Keith Jones
FAX.....(256) 389-0599

11. North Central Alabama Regional Council of Governments
(Cullman, Lawrence, Morgan)
216 Jackson Street Southeast
P. O. Box C
Decatur, Alabama 35602
Phone.....(256) 355-4515
Director.....C. Ronald Matthews
FAX.....(256) 351-1380

3. Birmingham Regional Planning Commission
(Blount, Chilton, Jefferson, Shelby, St.Clair, Walker)
2112 Eleventh Avenue, South
Magnolia Office Park, Suite 220
Birmingham, Alabama 35256
Phone.....(205) 251-8139
Director.....Larry Watts
FAX.....(205) 328-3304

2. West Alabama Planning And Development Council
(Bibb, Fayette, Greene, Hale, Lamar, Pickens, Tuscaloosa)
4200 Highway 69 N., Suite #1
Northport, Alabama 35476-2048
Phone.....(205) 333-2990
Director.....Robert B. Lake
FAX.....(205) 333-2713

6. Alabama - Tombigbee Regional Commission
(Choctaw, Clarke, Conecuh, Dallas, Marengo, Monroe, Perry, Sumter, Washington, Wilcox)
107 Broad Street
Camden, Alabama 36726
Phone.....(334) 682-4234
Director.....John Clyde Riggs
FAX.....(334) 682-4205

8. South Alabama Regional Planning Commission
(Baldwin, Escambia, Mobile)
651 Church Street
P. O. Box 1665
Mobile, Alabama 36633
Phone.....(334) 433-6541
Director.....Russ Wimberly
FAX.....(334) 433-6009

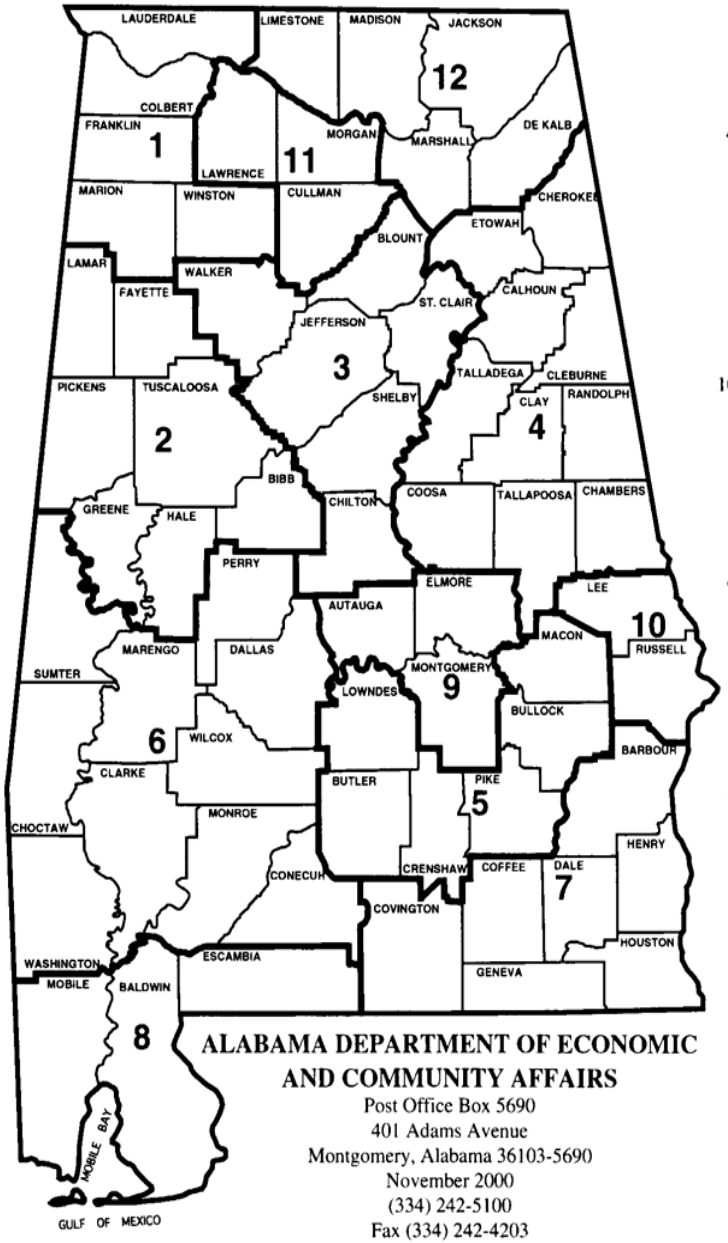

ALABAMA DEPARTMENT OF ECONOMIC AND COMMUNITY AFFAIRS
Post Office Box 5690
401 Adams Avenue
Montgomery, Alabama 36103-5690
November 2000
(334) 242-5100
Fax (334) 242-4203

12. Top of Alabama Regional Council of Governments
(DeKalb, Jackson, Limestone, Madison, Marshall)
115 Washington Street S. E.
Huntsville, Alabama 35801
Phone.....(256) 533-3330
Director.....Bob Culver
FAX.....(256) 533-3442

4. East AL Regional Planning & Development Commission
(Calhoun, Chambers, Cherokee, Clay, Cleburne, Coosa, Etowah, Randolph, Talladega, Tallpoosa)
1130 Quintard Avenue
P. O. Box 2186
Anniston, Alabama 36202
Phone.....(256) 237-6741
Director.....Bill Curtis
FAX.....(256) 237-6763

10. Lee - Russell Council of Governments
(Lee, Russell)
2207 Gateway Drive
Opelika, Alabama 36801
Phone.....(334) 749-5264
Director.....Suzanne Burnette
FAX.....(334) 749-6582

9. Central AL Regional Planning & Development Commission
(Autauga, Elmore, Montgomery)
125 Washington Avenue - 3rd Floor
Montgomery, Alabama 36104
Phone.....(334) 262-4300
Director.....Johnny Williams
FAX.....(334) 262-6976

5. South Central Alabama Development Commission
(Bullock, Butler, Crenshaw, Lowndes, Macon, Pike)
5900 Carmichael Place
Montgomery, Alabama 36117
Phone.....(334) 244-6903
Director.....Tyson Howard
FAX.....(334) 270-0038

7. Southeast AL Regional Planning & Dev. Commission
(Barbour, Coffee, Covington, Dale, Geneva, Henry, Houston)
462 North Oates Street
P.O. Box 1406
Dothan, Alabama 36302
Phone.....(334) 794-4093
Director.....Fred Dykes
FAX.....(334) 794-3288

1-800-489-7606

APPENDIX A

RECREATIONAL NEEDS TABLES BY REGION*

***See 2002-2007 Statewide Comprehensive Outdoor Recreation Plan**

Priority Needs Identified By Residents by Regional Planning Districts

*Note: Not all activities will be identified as a need by every district. The activities are ranked 1-10 with 10 being the most important need.

	REGIONAL PLANNING DISTRICTS											
ACTIVITY	**1**	**2**	**3**	**4**	**5**	**6**	**7**	**8**	**9**	**10**	**11**	**12**
Baseball Fields	3	3	3	2	2	4	3	3	3	2	2	2
Beach Access					1			1				
Better Environmental Maintenance		2	2	3		1		3	2	2	3	3
Better Security		1		1								
Bicycle Trails	6	4	5	4		3	3	6	4	7	5	6
Boating Facilities		1					1	1			2	
Camp Sites		2		1	2							1
Football Fields									1		2	
Golf Courses	3	1	1	2		1		2	3	2	1	3
Hiking/Nature Trails					3		1					1
Multipurpose Athletic Fields				1		1						
Open Space Areas										1		
Outdoor Basketball Courts		3	2	1	6	1	2	2	1	2		
Parks/Land	4	5	8	5	5	7	6	8	6	7	8	6
Picnic Areas	1	3	3	3	1	2	3	2	2	3	2	1
Playgrounds	5	5	5		5	6	5	5	4	4	4	3
Public Fishing Areas		1	3	3	2	2	4	3	2	3	2	2
Public Hunting Land	2		2	2	2		2	2	2	2	1	2
Public Swimming Pools	8	10	10	9	8	10	8	6	7	10	7	8
Soccer Fields						1				1		
Softball Fields	1	3	2	2	1	3	2	3	2	3	2	2
Tennis Courts	2	2	2	2	2	1	1	3	2	2	2	2
Walking/Jogging Trails	6	7	7	6	4	5	5	7	9	9	8	7
Youth Programs				1							4	

2002-2007 STATE COMPREHENSIVE OUTDOOR RECREATION PLAN

Table 5-21: Matrix of Activity Demand Exceeding Supply by Region

	REGIONAL PLANNING DISTRICTS											
ACTIVITY	**1**	**2**	**3**	**4**	**5**	**6**	**7**	**8**	**9**	**10**	**11**	**12**
Baseball-Softball			●			●				●		
Basketball		●	●			●			●	●		
Beach-Freshwater		●		●	●		●	●	●		●	●
Beach-Saltwater					●							
Bicycling	●	●	●		●	●	●	●	●	●		●
Boating			●		●		●		●	●		
Camping-developed sites		●	●							●		
Camping-primitive sites			●		●			●				
Fishing-Freshwater, Bank			●		●		●	●	●	●	●	
Fishing-Saltwater					●							
Football		●	●			●		●	●			
Golf										●		
Hiking			●		●			●	●	●	●	●
Horseback Riding	●	●	●		●	●	●	●	●		●	
Hunting-Big & Small	●		●	●			●	●	●		●	●
Hunting-Water fowl	●		●	●	●		●		●			●
Off Road-Developed	●	●	●		●			●		●		
Off Road-Undeveloped	●	●	●		●	●		●	●	●		●
Pool Swimming	●	●	●	●	●	●	●	●	●	●	●	●
Saltwater Beach					●							
Skating			●		●	●		●	●			
Soccer		●	●	●	●	●		●	●		●	●
Swimming-Lake									●	●		
Tennis			●			●	●			●		
Volleyball		●		●	●	●	●		●		●	●
Walking/jogging	●	●	●	●	●	●	●	●	●	●	●	●

● = Demand exceeds supply.

APPENDIX B

POPULATION CHANGE TABLE
1990 – 2000

Alabama Municipalities
Incorporated and Unincorporated Population

Area	County	1990 Population	2000 Population	Number Difference	Percentage Difference
Autaugaville town	Autauga	681	820	139	20.4
Billingsley town	Autauga	150	116	-34	-22.7
Prattville city (pt.)	Autauga	18,878	23,390	4,512	23.9
Incorporated Total	Autauga	19,709	24,326	4,617	23.4
County Total	Autauga	34,222	43,671	9,449	27.6
Unincorporated Total	Autauga	14,513	19,345	4,832	33.3
Bay Minette city	Baldwin	7,168	7,820	652	9.1
Daphne city	Baldwin	11,290	16,581	5,291	46.9
Elberta town	Baldwin	458	552	94	20.5
Fairhope city	Baldwin	8,485	12,480	3,995	47.1
Foley city	Baldwin	4,937	7,590	2,653	53.7
Gulf Shores city	Baldwin	3,261	5,044	1,783	54.7
Loxley town	Baldwin	1,161	1,348	187	16.1
Orange Beach city	Baldwin	2,253	3,784	1,531	68.0
Robertsdale city	Baldwin	2,401	3,782	1,381	57.5
Silverhill town	Baldwin	556	616	60	10.8
Spanish Fort city	Baldwin	N/A	5,423	N/A	N/A
Summerdale town	Baldwin	559	655	96	17.2
Incorporated Total	Baldwin	42,529	65,675	23,146	54.4
County Total	Baldwin	98,280	140,415	42,135	42.9
Unincorporated Total	Baldwin	55,751	74,740	18,989	34.1
Blue Springs town	Barbour	108	121	13	12.0
Clayton town	Barbour	1,564	1,475	-89	-5.7
Clio town	Barbour	1,365	2,206	841	61.6
Eufaula city	Barbour	13,220	13,908	688	5.2
Louisville town	Barbour	728	612	-116	-15.9
Incorporated Total	Barbour	16,985	18,322	1,337	7.9
County Total	Barbour	25,417	29,038	3,621	14.2
Unincorporated Total	Barbour	8,432	10,716	2,284	27.1
Brent city	Bibb	2,776	4,024	1,248	45.0
Centreville city	Bibb	2,508	2,466	-42	-1.7
West Blocton town	Bibb	1,468	1,372	-96	-6.5
Woodstock (N Bibb)(pt.)	Bibb	N/A	986	N/A	N/A
Incorporated Total	Bibb	6,752	8,848	2,096	31.0
County Total	Bibb	16,576	20,826	4,250	25.6
Unincorporated Total	Bibb	9,824	11,978	2,154	21.9
Allgood town	Blount	464	629	165	35.6
Altoona town (pt.)	Blount	3	15	12	400.0
Blountsville town	Blount	1,527	1,768	241	15.8

Cleveland town	Blount	739	1,241	502	67.9
Area	**County**	**1990 Population**	**2000 Population**	**Number Difference**	**Percentage Difference**
County Total Line town (pt.)	Blount	114	133	19	16.7
Garden City town (pt.)	Blount	0	0	0	N/A
Hayden town	Blount	385	470	85	22.1
Highland Lake town	Blount	304	408	104	34.2
Locust Fork town	Blount	342	1,016	674	197.1
Nectar town	Blount	238	372	134	56.3
Oneonta city	Blount	4,844	5,576	732	15.1
Rosa town	Blount	139	313	174	125.2
Snead town	Blount	632	748	116	18.4
Susan Moore town	Blount	658	721	63	9.6
Warrior city (pt.)	Blount	N/A	0	N/A	N/A
Incorporated Total	Blount	10,389	13,410	3,021	29.1
County Total	Blount	39,248	51,024	11,776	30.0
Unincorporated Total	Blount	28,859	37,614	8,755	30.3
Midway town	Bullock	455	457	2	0.4
Union Springs city	Bullock	3,975	3,670	-305	-7.7
Incorporated Total	Bullock	4,430	4,127	-303	-6.8
County Total	Bullock	11,042	11,714	672	6.1
Unincorporated Total	Bullock	6,612	7,587	975	14.7
Georgiana town	Butler	1,933	1,737	-196	-10.1
Greenville city	Butler	7,492	7,228	-264	-3.5
McKenzie town (pt.)	Butler	464	642	178	38.4
Incorporated Total	Butler	9,889	9,607	-282	-2.9
County Total	Butler	21,892	21,399	-493	-2.3
Unincorporated Total	Butler	12,003	11,792	-211	-1.8
Anniston city	Calhoun	26,623	24,276	-2,347	-8.8
Blue Mountain town	Calhoun	221	233	12	5.4
Glencoe city (pt.)	Calhoun	7	9	2	28.6
Hobson City town	Calhoun	794	878	84	10.6
Jacksonville city	Calhoun	10,283	8,404	-1,879	-18.3
Ohatchee town	Calhoun	1,042	1,215	173	16.6
Oxford city (pt.)	Calhoun	8,333	12,357	4,024	48.3
Piedmont city (pt.)	Calhoun	5,286	5,120	-166	-3.1
Southside city (pt.)	Calhoun	144	130	-14	-9.7
Weaver city	Calhoun	2,715	2,619	-96	-3.5
Incorporated Total	Calhoun	55,448	55,241	-207	-0.4
County Total	Calhoun	116,034	112,249	-3,785	-3.3
Unincorporated Total	Calhoun	60,586	57,008	-3,578	-5.9
Five Points town	Chambers	200	146	-54	-27.0
Lafayette city	Chambers	3,151	3,234	83	2.6
Lanett city	Chambers	8,985	7,897	-1,088	-12.1
Valley city	Chambers	8,173	9,198	1,025	12.5
Waverly town (pt.)	Chambers	118	137	19	16.1

Incorporated Total	Chambers	20,627	20,612	-15	-0.1
County Total	Chambers	36,876	36,583	-293	-0.8
Area	**County**	**1990 Population**	**2000 Population**	**Number Difference**	**Percentage Difference**
Unincorporated Total	Chambers	16,249	15,971	-278	-1.7
Cedar Bluff town	Cherokee	1,174	1,467	293	25.0
Centre city	Cherokee	2,893	3,216	323	11.2
Collinsville town (pt.)	Cherokee	9	8	-1	-11.1
Gaylesville town	Cherokee	149	140	-9	-6.0
Leesburg town	Cherokee	218	799	581	266.5
Piedmont city (pt.)	Cherokee	2	0	-2	-100.0
Sand Rock town (pt.)	Cherokee	438	477	39	8.9
Incorporated Total	Cherokee	4,883	6,107	1,224	25.1
County Total	Cherokee	19,543	23,988	4,445	22.7
Unincorporated Total	Cherokee	14,660	17,881	3,221	22.0
Clanton city	Chilton	7,669	7,800	131	1.7
Jemison town	Chilton	1,898	2,248	350	18.4
Maplesville town	Chilton	725	672	-53	-7.3
Thorsby town	Chilton	1,465	1,820	355	24.2
Incorporated Total	Chilton	11,757	12,540	783	6.7
County Total	Chilton	32,458	39,593	7,135	22.0
Unincorporated Total	Chilton	20,701	27,053	6,352	30.7
Butler city	Choctaw	1,872	1,952	80	4.3
Lisman town	Choctaw	481	653	172	35.8
Needham town	Choctaw	99	97	-2	-2.0
Pennington town	Choctaw	302	353	51	16.9
Silas town	Choctaw	245	529	284	115.9
Toxey town	Choctaw	211	152	-59	-28.0
Incorporated Total	Choctaw	3,210	3,736	526	16.4
County Total	Choctaw	16,018	15,922	-96	-0.6
Unincorporated Total	Choctaw	12,808	12,186	-622	-4.9
Coffeeville town	Clarke	431	360	-71	-16.5
Fulton town	Clarke	384	308	-76	-19.8
Grove Hill town	Clarke	1,551	1,438	-113	-7.3
Jackson city	Clarke	5,819	5,419	-400	-6.9
Thomasville city	Clarke	4,301	4,649	348	8.1
Incorporated Total	Clarke	12,486	12,174	-312	-2.5
County Total	Clarke	27,240	27,867	627	2.3
Unincorporated Total	Clarke	14,754	15,693	939	6.4
Ashland city	Clay	2,034	1,965	-69	-3.4
Lineville city	Clay	2,394	2,401	7	0.3
Incorporated Total	Clay	4,428	4,366	-62	-1.4
County Total	Clay	13,252	14,254	1,002	7.6
Unincorporated Total	Clay	8,824	9,888	1,064	12.1

Edwardsville town	Cleburne	118	186	68	57.6
Fruithurst city	Cleburne	177	270	93	52.5
Heflin city	Cleburne	2,906	3,002	96	3.3
Area	**County**	**1990 Population**	**2000 Population**	**Number Difference**	**Percentage Difference**
Ranburne town	Cleburne	447	459	12	2.7
Incorporated Total	Cleburne	3,648	3,917	269	7.4
County Total	Cleburne	12,730	14,123	1,393	10.9
Unincorporated Total	Cleburne	9,082	10,206	1,124	12.4
Elba city	Coffee	4,011	4,185	174	4.3
Enterprise city (pt.)	Coffee	19,822	20,993	1,171	5.9
Kinston town	Coffee	595	602	7	1.2
New Brockton town	Coffee	1,184	1,250	66	5.6
Incorporated Total	Coffee	25,612	27,030	1,418	5.5
County Total	Coffee	40,240	43,615	3,375	8.4
Unincorporated Total	Coffee	14,628	16,585	1,957	13.4
Cherokee town	Colbert	6,649	1,237	-5,412	-81.4
Leighton town	Colbert	988	849	-139	-14.1
Littleville town	Colbert	925	978	53	5.7
Muscle Shoals city	Colbert	9,611	11,924	2,313	24.1
Sheffield city	Colbert	10,380	9,652	-728	-7.0
Tuscumbia city	Colbert	8,413	7,856	-557	-6.6
Incorporated Total	Colbert	36,966	32,496	-4,470	-12.1
County Total	Colbert	51,666	54,984	3,318	6.4
Unincorporated Total	Colbert	14,700	22,488	7,788	53.0
Castleberry town	Conecuh	669	590	-79	-11.8
Evergreen city	Conecuh	3,911	3,630	-281	-7.2
McKenzie town (pt.)	Conecuh	0	2	2	N/A
Repton town	Conecuh	293	280	-13	-4.4
Incorporated Total	Conecuh	4,873	4,502	-371	-7.6
County Total	Conecuh	14,054	14,089	35	0.2
Unincorporated Total	Conecuh	9,181	9,587	406	4.4
Goodwater city	Coosa	1,840	1,633	-207	-11.3
Rockford town	Coosa	461	428	-33	-7.2
Incorporated Total	Coosa	2,301	2,061	-240	-10.4
County Total	Coosa	11,063	12,202	1,139	10.3
Unincorporated Total	Coosa	8,762	10,141	1,379	15.7
Andalusia city	Covington	9,269	8,794	-475	-5.1
Babbie town	Covington	576	627	51	8.9
Carolina town	Covington	201	248	47	23.4
County Total Line town	Covington	127	N/A	N/A	N/A
Florala city	Covington	2,075	1,964	-111	-5.3
Gantt town	Covington	265	241	-24	-9.1
Heath town	Covington	182	249	67	36.8
Horn Hill town	Covington	N/A	235	N/A	N/A

Libertyville town	Covington	133	106	-27	-20.3
Lockhart town	Covington	484	548	64	13.2
Onycha town	Covington	150	208	58	38.7
Opp city	Covington	6,985	6,607	-378	-5.4
Area	**County**	**1990 Population**	**2000 Population**	**Number Difference**	**Percentage Difference**
Red Level town	Covington	588	556	-32	-5.4
River Falls town	Covington	710	616	-94	-13.2
Sanford town	Covington	282	269	-13	-4.6
Incorporated Total	Covington	22,027	21,268	-759	-3.4
County Total	Covington	36,478	37,631	1,153	3.2
Unincorporated Total	Covington	14,451	16,363	1,912	13.2
Brantley town	Crenshaw	1,015	920	-95	-9.4
Dozier town	Crenshaw	483	391	-92	-19.0
Glenwood town	Crenshaw	208	191	-17	-8.2
Luverne city	Crenshaw	2,555	2,635	80	3.1
Petrey town	Crenshaw	80	63	-17	-21.3
Rutledge town	Crenshaw	473	476	3	0.6
Incorporated Total	Crenshaw	4,814	4,676	-138	-2.9
County Total	Crenshaw	13,635	13,665	30	0.2
Unincorporated Total	Crenshaw	8,821	8,989	168	1.9
Arab city (pt.)	Cullman	22	28	6	27.3
Baileyton town	Cullman	352	684	332	94.3
Colony town	Cullman	298	385	87	29.2
Cullman city	Cullman	13,367	13,995	628	4.7
Dodge City town	Cullman	N/A	612	N/A	N/A
Fairview town	Cullman	383	522	139	36.3
Garden City town (pt.)	Cullman	578	564	-14	-2.4
Good Hope town	Cullman	1,700	1,966	266	15.6
Hanceville city	Cullman	2,246	2,951	705	31.4
Holly Pond town	Cullman	602	645	43	7.1
South Vinemont town	Cullman	543	425	-118	-21.7
West Point town	Cullman	257	295	38	14.8
Incorporated Total	Cullman	20,348	23,072	2,724	13.4
County Total	Cullman	67,613	77,483	9,870	14.6
Unincorporated Total	Cullman	47,265	54,411	7,146	15.1
Ariton town	Dale	743	772	29	3.9
Clayhatchee town	Dale	411	501	90	21.9
Daleville city	Dale	5,117	4,653	-464	-9.1
Dothan city (pt.)	Dale	259	650	391	151.0
Enterprise city (pt.)	Dale	301	185	-116	-38.5
Grimes town	Dale	443	459	16	3.6
Level Plains town	Dale	1,473	1,544	71	4.8
Midland City town	Dale	1,819	1,703	-116	-6.4
Napier Field town	Dale	462	404	-58	-12.6
Newton town	Dale	1,580	1,708	128	8.1
Ozark city	Dale	12,922	15,119	2,197	17.0

Pinckard town	Dale	618	667	49	7.9
Incorporated Total	Dale	26,148	28,365	2,217	8.5
County Total	Dale	49,633	49,129	-504	-1.0
Unincorporated Total	Dale	23,485	20,764	-2,721	-11.6
Area	**County**	**1990 Population**	**2000 Population**	**Number Difference**	**Percentage Difference**
Orrville town	Dallas	234	230	-4	-1.7
Selma city	Dallas	23,755	20,512	-3,243	-13.7
Incorporated Total	Dallas	23,989	20,742	-3,247	-13.5
County Total	Dallas	48,130	46,365	-1,765	-3.7
Unincorporated Total	Dallas	24,141	25,623	1,482	6.1
Collinsville town (pt.)	DeKalb	1,420	1,636	216	15.2
Crossville town	DeKalb	1,350	1,431	81	6.0
Fort Payne city	DeKalb	11,838	12,938	1,100	9.3
Fyffe town	DeKalb	1,094	971	-123	-11.2
Geraldine town	DeKalb	801	786	-15	-1.9
Hammondville town	DeKalb	420	486	66	15.7
Henagar town	DeKalb	1,934	2,400	466	24.1
Ider town	DeKalb	671	664	-7	-1.0
Lakeview town	DeKalb	166	163	-3	-1.8
Mentone town	DeKalb	474	451	-23	-4.9
Pine Ridge town	DeKalb	227	243	16	7.0
Powell town	DeKalb	762	926	164	21.5
Rainsville city	DeKalb	3,875	4,499	624	16.1
Sand Rock town (pt.)	DeKalb	0	32	32	N/A
Sardis City town (pt.)	DeKalb	49	0	-49	-100.0
Shiloh town	DeKalb	252	289	37	14.7
Sylvania town	DeKalb	932	1,186	254	27.3
Valley Head town	DeKalb	577	611	34	5.9
Incorporated Total	DeKalb	26,842	29,712	2,870	10.7
County Total	DeKalb	54,651	64,452	9,801	17.9
Unincorporated Total	DeKalb	27,809	34,740	6,931	24.9
Coosada town	Elmore	912	1,382	470	51.5
Deatsville town	Elmore	N/A	340	N/A	N/A
Eclectic town	Elmore	1,087	1,037	-50	-4.6
Elmore town	Elmore	349	199	-150	-43.0
Millbrook city	Elmore	6,050	10,386	4,336	71.7
Prattville city (pt.)	Elmore	709	913	204	28.8
Tallassee city (pt.)	Elmore	3,310	3,271	-39	-1.2
Wetumpka city	Elmore	4,670	5,726	1,056	22.6
Incorporated Total	Elmore	17,087	23,254	6,167	36.1
County Total	Elmore	49,210	65,874	16,664	33.9
Unincorporated Total	Elmore	32,123	42,620	10,497	32.7
Atmore city	Escambia	8,046	7,676	-370	-4.6
Brewton city	Escambia	5,885	5,498	-387	-6.6
East Brewton city	Escambia	2,579	2,496	-83	-3.2

Flomaton town	Escambia	1,811	1,588	-223	-12.3
Pollard town	Escambia	100	120	20	20.0
Riverview town	Escambia	90	99	9	10.0
Incorporated Total	Escambia	18,511	17,477	-1,034	-5.6
County Total	Escambia	35,518	38,440	2,922	8.2
Unincorporated Total	Escambia	17,007	20,963	3,956	23.3

Area	County	1990 Population	2000 Population	Number Difference	Percentage Difference
Altoona town (pt.)	Etowah	957	969	12	1.3
Attalla city	Etowah	6,859	6,592	-267	-3.9
Boaz city (pt.)	Etowah	592	646	54	9.1
Gadsden city	Etowah	42,523	38,978	-3,545	-8.3
Glencoe city (pt.)	Etowah	4,663	5,143	480	10.3
Hokes Bluff city	Etowah	3,739	4,149	410	11.0
Mountainboro town	Etowah	261	338	77	29.5
Rainbow City city	Etowah	7,673	8,428	755	9.8
Reece City town	Etowah	657	634	-23	-3.5
Ridgeville town	Etowah	178	158	-20	-11.2
Sardis City town (pt.)	Etowah	1,249	1,438	189	15.1
Southside city (pt.)	Etowah	5,436	6,906	1,470	27.0
Walnut Grove town	Etowah	717	710	-7	-1.0
Incorporated Total	Etowah	75,504	75,089	-415	-0.5
County Total	Etowah	99,840	103,459	3,619	3.6
Unincorporated Total	Etowah	24,336	28,370	4,034	16.6
Belk town	Fayette	255	214	-41	-16.1
Berry town	Fayette	1,218	1,238	20	1.6
Fayette city	Fayette	4,909	4,922	13	0.3
Glen Allen town (pt.)	Fayette	305	396	91	29.8
Gu-Win town (pt.)	Fayette	0	0	0	N/A
Winfield city (pt.)	Fayette	139	773	634	456.1
Incorporated Total	Fayette	6,826	7,543	717	10.5
County Total	Fayette	17,962	18,495	533	3.0
Unincorporated Total	Fayette	11,136	10,952	-184	-1.7
Hodges town	Franklin	272	261	-11	-4.0
Phil Campbell town	Franklin	1,317	1,091	-226	-17.2
Red Bay city	Franklin	3,451	3,374	-77	-2.2
Russellville city	Franklin	7,812	8,971	1,159	14.8
Vina town	Franklin	356	400	44	12.4
Incorporated Total	Franklin	13,208	14,097	889	6.7
County Total	Franklin	27,814	31,223	3,409	12.3
Unincorporated Total	Franklin	14,606	17,126	2,520	17.3
Black town	Geneva	174	202	28	16.1
Coffee Springs town	Geneva	294	251	-43	-14.6
Eunola town	Geneva	199	182	-17	-8.5
Geneva city	Geneva	4,681	4,388	-293	-6.3
Hartford city	Geneva	2,448	2,369	-79	-3.2

Malvern town	Geneva	570	1,215	645	113.2
Samson city	Geneva	2,190	2,071	-119	-5.4
Slocomb city	Geneva	1,906	2,052	146	7.7
Incorporated Total	Geneva	12,462	12,730	268	2.2
County Total	Geneva	23,647	25,764	2,117	9.0
Forkland town	Greene	667	629	-38	-5.7
Union town	Greene	321	227	-94	-29.3

Area	County	1990 Population	2000 Population	Number Difference	Percentage Difference
Incorporated Total	Greene	3,537	3,103	-434	-12.3
County Total	Greene	10,153	9,974	-179	-1.8
Unincorporated Total	Greene	6,616	6,871	255	3.9
Akron town	Hale	468	521	53	11.3
Greensboro city	Hale	3,047	2,731	-316	-10.4
Moundville town (pt.)	Hale	1,312	1,580	268	20.4
Newbern town	Hale	222	231	9	4.1
Incorporated Total	Hale	5,049	5,063	14	0.3
County Total	Hale	15,498	17,185	1,687	10.9
Unincorporated Total	Hale	10,449	12,122	1,673	16.0
Abbeville city	Henry	3,173	2,987	-186	-5.9
Dothan city (pt.)	Henry	0	5	5	N/A
Haleburg town	Henry	97	108	11	11.3
Headland city	Henry	3,266	3,523	257	7.9
Newville town	Henry	531	553	22	4.1
Incorporated Total	Henry	7,067	7,176	109	1.5
County Total	Henry	15,374	16,310	936	6.1
Unincorporated Total	Henry	8,307	9,134	827	10.0
Ashford city	Houston	1,926	1,853	-73	-3.8
Avon town	Houston	462	466	4	0.9
Columbia town	Houston	922	804	-118	-12.8
Cottonwood town	Houston	1,385	1,170	-215	-15.5
Cowarts town	Houston	1,400	1,546	146	10.4
Dothan city (pt.)	Houston	53,330	57,082	3,752	7.0
Gordon town	Houston	493	408	-85	-17.2
Kinsey town	Houston	1,679	1,796	117	7.0
Madrid town	Houston	211	303	92	43.6
Rehobeth town	Houston	N/A	993	N/A	N/A
Taylor town	Houston	1,352	1,898	546	40.4
Webb town	Houston	1,039	1,298	259	24.9
Incorporated Total	Houston	64,199	69,617	5,418	8.4
County Total	Houston	81,331	88,787	7,456	9.2
Unincorporated Total	Houston	17,132	19,170	2,038	11.9
Bridgeport city	Jackson	2,936	2,728	-208	-7.1
Dutton town	Jackson	243	310	67	27.6
Hollywood town	Jackson	916	950	34	3.7
Hytop town	Jackson	N/A	315	N/A	N/A

Langston town	Jackson	207	254	47	22.7
Paint Rock town	Jackson	214	185	-29	-13.6
Pisgah town	Jackson	652	706	54	8.3
Pleasant Groves town	Jackson	274	447	173	63.1
Scottsboro city	Jackson	13,786	14,762	976	7.1
Section town	Jackson	777	769	-8	-1.0
Skyline town	Jackson	740	843	103	13.9
Stevenson city	Jackson	2,046	1,770	-276	-13.5
Area	**County**	**1990 Population**	**2000 Population**	**Number Difference**	**Percentage Difference**
Woodville town	Jackson	687	761	74	10.8
Incorporated Total	Jackson	23,478	24,800	1,322	5.6
County Total	Jackson	47,796	53,926	6,130	12.8
Unincorporated Total	Jackson	24,318	29,126	4,808	19.8
Adamsville city	Jefferson	4,161	4,965	804	19.3
Argo town (pt)	Jefferson	59	93	34	57.6
Bessemer city	Jefferson	33,497	29,672	-3,825	-11.4
Birmingham city (pt.)	Jefferson	265,196	242,307	-22,889	-8.6
Brighton city	Jefferson	4,518	3,640	-878	-19.4
Brookside town	Jefferson	1,365	1,393	28	2.1
Cardiff town	Jefferson	72	82	10	13.9
County Total Line town (pt.)	Jefferson	75	124	49	65.3
Fairfield city	Jefferson	12,200	12,381	181	1.5
Fultondale city	Jefferson	6,400	6,595	195	3.0
Gardendale city	Jefferson	9,251	11,626	2,375	25.7
Graysville city	Jefferson	2,241	2,344	103	4.6
Helena city (pt.)	Jefferson	0	3	3	N/A
Homewood city	Jefferson	22,922	25,043	2,121	9.3
Hoover city (pt.)	Jefferson	33,035	46,868	13,833	41.9
Hueytown city	Jefferson	15,280	15,364	84	0.5
Irondale city	Jefferson	9,454	9,813	359	3.8
Kimberly town	Jefferson	1,096	1,801	705	64.3
Leeds city (pt.)	Jefferson	8,770	9,028	258	2.9
Lipscomb city	Jefferson	2,892	2,458	-434	-15.0
Maytown town	Jefferson	651	435	-216	-33.2
Midfield city	Jefferson	5,559	5,626	67	1.2
Morris town	Jefferson	1,136	1,827	691	60.8
Mountain Brook city	Jefferson	19,810	20,604	794	4.0
Mulga town	Jefferson	261	973	712	272.8
North Johns town	Jefferson	177	142	-35	-19.8
Pleasant Grove city	Jefferson	8,458	9,983	1,525	18.0
Sumiton city (pt.)	Jefferson	0	2	2	N/A
Sylvan Springs town	Jefferson	1,470	1,465	-5	-0.3
Tarrant city	Jefferson	8,046	7,022	-1,024	-12.7
Trafford town	Jefferson	739	523	-216	-29.2
Trussville city (pt.)	Jefferson	8,266	12,875	4,609	55.8
Vestavia Hills city (pt.)	Jefferson	19,749	24,455	4,706	23.8
Warrior city (pt.)	Jefferson	3,280	3,169	-111	-3.4
West Jefferson town	Jefferson	388	344	-44	-11.3

Incorporated Total	Jefferson	510,474	515,045	4,571	0.9
County Total	Jefferson	651,525	662,047	10,522	1.6
Unincorporated Total	Jefferson	141,051	147,002	5,951	4.2
Beaverton town	Lamar	319	226	-93	-29.2
Detroit town	Lamar	291	247	-44	-15.1
Kennedy town	Lamar	523	541	18	3.4
Millport town	Lamar	1,203	1,160	-43	-3.6
Sulligent city	Lamar	1,886	2,151	265	14.1
Area	**County**	**1990 Population**	**2000 Population**	**Number Difference**	**Percentage Difference**
Vernon city	Lamar	2,247	2,143	-104	-4.6
Incorporated Total	Lamar	6,469	6,468	-1	0.0
County Total	Lamar	15,715	15,904	189	1.2
Unincorporated Total	Lamar	9,246	9,436	190	2.1
Anderson town	Lauderdale	339	354	15	4.4
Florence city	Lauderdale	36,426	36,264	-162	-0.4
Killen town	Lauderdale	1,047	1,119	72	6.9
Lexington town	Lauderdale	821	840	19	2.3
Rogersville town	Lauderdale	1,125	1,199	74	6.6
St. Florian town	Lauderdale	388	335	-53	-13.7
Waterloo town	Lauderdale	250	208	-42	-16.8
Incorporated Total	Lauderdale	40,396	40,319	-77	-0.2
County Total	Lauderdale	79,661	87,966	8,305	10.4
Unincorporated Total	Lauderdale	39,265	47,647	8,382	21.3
Courtland town	Lawrence	803	769	-34	-4.2
Hillsboro town	Lawrence	587	608	21	3.6
Moulton city	Lawrence	3,248	3,260	12	0.4
North Courtland town	Lawrence	973	799	-174	-17.9
Town Creek town	Lawrence	1,379	1,216	-163	-11.8
Incorporated Total	Lawrence	6,990	6,652	-338	-4.8
County Total	Lawrence	31,513	34,803	3,290	10.4
Unincorporated Total	Lawrence	24,523	28,151	3,628	14.8
Auburn city	Lee	33,830	42,987	9,157	27.1
Loachapoka town	Lee	259	165	-94	-36.3
Notasulga town (pt.)	Lee	27	27	0	0.0
Opelika city	Lee	22,122	23,498	1,376	6.2
Phenix City city (pt.)	Lee	670	1,980	1,310	195.5
Waverly town (pt.)	Lee	34	47	13	38.2
Incorporated Total	Lee	56,942	68,704	11,762	20.7
County Total	Lee	87,146	115,092	27,946	32.1
Unincorporated Total	Lee	30,204	46,388	16,184	53.6
Ardmore town	Limestone	1,090	1,034	-56	-5.1
Athens city	Limestone	16,901	18,967	2,066	12.2
Decatur city (pt.)	Limestone	55	83	28	50.9
Elkmont town	Limestone	389	470	81	20.8

Huntsville city (pt.)	Limestone	339	264	-75	-22.1
Lester town	Limestone	89	107	18	20.2
Madison city (pt.)	Limestone	42	139	97	231.0
Mooresville town	Limestone	54	59	5	9.3
Incorporated Total	Limestone	18,959	21,123	2,164	11.4
County Total	Limestone	54,135	65,676	11,541	21.3
Unincorporated Total	Limestone	35,176	44,553	9,377	26.7
Benton town	Lowndes	48	47	-1	-2.1
Fort Deposit town	Lowndes	1,240	1,270	30	2.4

Area	**County**	**1990 Population**	**2000 Population**	**Number Difference**	**Percentage Difference**
Gordonville town	Lowndes	N/A	318	N/A	N/A
Hayneville town	Lowndes	969	1,177	208	21.5
Lowndesboro town	Lowndes	139	140	1	0.7
Mosses town	Lowndes	1,072	1,101	29	2.7
White Hall town	Lowndes	814	1,014	200	24.6
Incorporated Total	Lowndes	4,282	5,067	785	18.3
County Total	Lowndes	12,658	13,473	815	6.4
Unincorporated Total	Lowndes	8,376	8,406	30	0.4
Franklin town	Macon	152	149	-3	-2.0
Notasulga town (pt.)	Macon	952	889	-63	-6.6
Shorter town	Macon	461	355	-106	-23.0
Tuskegee city	Macon	12,257	11,846	-411	-3.4
Incorporated Total	Macon	13,822	13,239	-583	-4.2
County Total	Macon	24,928	24,105	-823	-3.3
Unincorporated Total	Macon	11,106	10,866	-240	-2.2
Gurley town	Madison	1,007	876	-131	-13.0
Huntsville city (pt.)	Madison	159,450	157,952	-1,498	-0.9
Madison city (pt.)	Madison	14,862	29,190	14,328	96.4
New Hope city	Madison	2,248	2,539	291	12.9
Owens Crossroads town	Madison	695	1,124	429	61.7
Triana town	Madison	499	458	-41	-8.2
Incorporated Total	Madison	178,761	192,139	13,378	7.5
County Total	Madison	238,912	276,700	37,788	15.8
Unincorporated Total	Madison	60,151	84,561	24,410	40.6
Dayton town	Marengo	77	60	-17	-22.1
Demopolis city	Marengo	7,512	7,540	28	0.4
Faunsdale town	Marengo	96	87	-9	-9.4
Linden city	Marengo	2,548	2,424	-124	-4.9
Myrtlewood town	Marengo	197	139	-58	-29.4
Providence town	Marengo	307	311	4	1.3
Sweet Water town	Marengo	243	234	-9	-3.7
Thomaston town	Marengo	497	383	-114	-22.9
Incorporated Total	Marengo	11,477	11,178	-299	-2.6
County Total	Marengo	23,084	22,539	-545	-2.4
Unincorporated Total	Marengo	11,607	11,361	-246	-2.1

Bear Creek town	Marion	913	1,053	140	15.3
Brilliant town	Marion	751	762	11	1.5
Glen Allen town (pt.)	Marion	45	46	1	2.2
Guin town	Marion	2,464	2,389	-75	-3.0
Gu-Win town (pt.)	Marion	243	204	-39	-16.0
Hackleburg town	Marion	1,161	1,527	366	31.5
Haleyville city (pt.)	Marion	53	58	5	9.4
Hamilton city	Marion	5,787	6,786	999	17.3
Weston town	Marion	384	N/A	N/A	N/A
Winfield city (pt.)	Marion	3,550	3,767	217	6.1
Incorporated Total	Marion	15,351	16,592	1,241	8.1
Area	**County**	**1990 Population**	**2000 Population**	**Number Difference**	**Percentage Difference**
County Total	Marion	29,830	31,214	1,384	4.6
Unincorporated Total	Marion	14,479	14,622	143	1.0
Albertville city	Marshall	14,507	17,247	2,740	18.9
Arab city (pt.)	Marshall	6,299	7,146	847	13.4
Boaz city (pt.)	Marshall	6,336	6,765	429	6.8
Douglas town	Marshall	474	530	56	11.8
Grant town	Marshall	638	665	27	4.2
Guntersville city	Marshall	7,038	7,395	357	5.1
Sardis City town (pt.)	Marshall	3	0	-3	-100.0
Union Grove town	Marshall	119	94	-25	-21.0
Incorporated Total	Marshall	35,414	39,842	4,428	12.5
County Total	Marshall	70,832	82,231	11,399	16.1
Unincorporated Total	Marshall	35,418	42,389	6,971	19.7
Bayou La Batre city	Mobile	2,456	2,313	-143	-5.8
Citronelle city	Mobile	3,671	3,659	-12	-0.3
Creola town	Mobile	1,896	2,002	106	5.6
Dauphin Island town	Mobile	824	1,371	547	66.4
Mobile city	Mobile	196,278	198,915	2,637	1.3
Mount Vernon town	Mobile	902	844	-58	-6.4
Prichard city	Mobile	34,311	28,633	-5,678	-16.5
Saraland city	Mobile	11,751	12,288	537	4.6
Satsuma city	Mobile	5,194	5,687	493	9.5
Wilmer town	Mobile	494	N/A	N/A	N/A
Incorporated Total	Mobile	257,777	255,712	-2,065	-0.8
County Total	Mobile	378,643	399,843	21,200	5.6
Unincorporated Total	Mobile	120,866	144,131	23,265	19.2
Beatrice town	Monroe	454	412	-42	-9.3
Excel town	Monroe	571	582	11	1.9
Frisco City town	Monroe	1,581	1,460	-121	-7.7
Monroeville city	Monroe	6,993	6,862	-131	-1.9
Vredenburgh town	Monroe	313	327	14	4.5
Incorporated Total	Monroe	9,912	9,643	-269	-2.7
County Total	Monroe	23,968	24,324	356	1.5
Unincorporated Total	Monroe	14,056	14,681	625	4.4

Montgomery city	Montgomery	187,106	201,568	14,462	7.7
Pike Road city	Montgomery	N/A	310	N/A	N/A
Incorporated Total	Montgomery	187,106	201,878	14,772	7.9
County Total	Montgomery	209,085	223,510	14,425	6.9
Unincorporated Total	Montgomery	21,979	21,632	-347	-1.6
Decatur city (pt.)	Morgan	48,706	53,846	5,140	10.6
Eva town	Morgan	438	491	53	12.1
Falkville town	Morgan	1,337	1,202	-135	-10.1
Flint City town	Morgan	1,033	N/A	N/A	N/A
Hartselle city	Morgan	10,795	12,019	1,224	11.3
Area	**County**	**1990 Population**	**2000 Population**	**Number Difference**	**Percentage Difference**
Priceville town	Morgan	1,323	1,631	308	23.3
Somerville town	Morgan	211	347	136	64.5
Trinity town	Morgan	1,380	1,841	461	33.4
Incorporated Total	Morgan	65,223	71,377	6,154	9.4
County Total	Morgan	100,043	111,064	11,021	11.0
Unincorporated Total	Morgan	34,820	39,687	4,867	14.0
Marion city	Perry	4,211	3,511	-700	-16.6
Uniontown city	Perry	1,730	1,636	-94	-5.4
Incorporated Total	Perry	5,941	5,147	-794	-13.4
County Total	Perry	12,759	11,861	-898	-7.0
Unincorporated Total	Perry	6,818	6,714	-104	-1.5
Aliceville city	Pickens	3,009	2,567	-442	-14.7
Carrollton town	Pickens	1,170	987	-183	-15.6
Ethelsville town	Pickens	52	81	29	55.8
Gordo town	Pickens	1,918	1,677	-241	-12.6
Macedonia town	Pickens	218	291	73	33.5
McMullen town	Pickens	112	66	-46	-41.1
Memphis town	Pickens	54	33	-21	-38.9
Pickensville town	Pickens	169	662	493	291.7
Reform city	Pickens	2,105	1,978	-127	-6.0
Incorporated Total	Pickens	8,807	8,342	-465	-5.3
County Total	Pickens	20,699	20,949	250	1.2
Unincorporated Total	Pickens	11,892	12,607	715	6.0
Banks town	Pike	195	224	29	14.9
Brundidge city	Pike	2,472	2,341	-131	-5.3
Goshen town	Pike	302	300	-2	-0.7
Troy city	Pike	13,051	13,935	884	6.8
Incorporated Total	Pike	16,020	16,800	780	4.9
County Total	Pike	27,595	29,605	2,010	7.3
Unincorporated Total	Pike	11,575	12,805	1,230	10.6
Roanoke city	Randolph	6,362	6,563	201	3.2
Wadley town	Randolph	517	640	123	23.8

Wedowee town	Randolph	796	818	22	2.8
Woodland town	Randolph	189	192	3	1.6
Incorporated Total	Randolph	7,864	8,213	349	4.4
County Total	Randolph	19,881	22,380	2,499	12.6
Unincorporated Total	Randolph	12,017	14,167	2,150	17.9
Hurtsboro town	Russell	707	592	-115	-16.3
Phenix City city (pt.)	Russell	24,642	26,285	1,643	6.7
Incorporated Total	Russell	25,349	26,877	1,528	6.0
County Total	Russell	46,860	49,756	2,896	6.2
Unincorporated Total	Russell	21,511	22,879	1,368	6.4
Alabaster city	Shelby	14,732	22,619	7,887	53.5

Area	**County**	**1990 Population**	**2000 Population**	**Number Difference**	**Percentage Difference**
Birmingham city (pt.)	Shelby	772	513	-259	-33.5
Calera city	Shelby	2,136	3,158	1,022	47.8
Chelsea town	Shelby	1,479	2,949	1,470	99.4
Childersburg city (pt.)	Shelby	0	0		
Columbiana city	Shelby	2,968	3,316	348	11.7
Harpersville town	Shelby	772	1,620	848	109.8
Helena city (pt.)	Shelby	3,918	10,293	6,375	162.7
Hoover city (pt.)	Shelby	6,753	15,874	9,121	135.1
Indian Springs Village town	Shelby	N/A	2,225	N/A	N/A
Leeds city (pt.)	Shelby	115	102	-13	-11.3
Montevallo city	Shelby	4,239	4,825	586	13.8
Pelham city	Shelby	9,765	14,369	4,604	47.1
Vestavia Hills city (pt.)	Shelby	N/A	21	N/A	N/A
Vincent town (pt.)	Shelby	1,767	1,853	86	4.9
Wilsonville town	Shelby	1,185	1,551	366	30.9
Wilton town	Shelby	602	580	-22	-3.7
Incorporated Total	Shelby	51,203	85,868	34,665	67.7
County Total	Shelby	99,358	143,293	43,935	44.2
Unincorporated Total	Shelby	48,155	57,425	9,270	19.3
Argo town (pt)	St. Clair	871	1,687	816	93.7
Ashville town	St. Clair	1,494	2,260	766	51.3
Branchville town	St. Clair	370	825	455	123.0
Leeds city (pt.)	St. Clair	1,061	1,325	264	24.9
Margaret town	St. Clair	616	1,169	553	89.8
Moody town	St. Clair	4,921	8,053	3,132	63.6
Odenville town	St. Clair	796	1,131	335	42.1
Pell City city	St. Clair	8,118	9,565	1,447	17.8
Ragland town	St. Clair	1,807	1,918	111	6.1
Riverside town	St. Clair	1,004	1,564	560	55.8
Springville town	St. Clair	1,910	2,521	611	32.0
Steele town	St. Clair	1,046	1,093	47	4.5
Trussville city (pt.)	St. Clair	N/A	49	N/A	N/A
Vincent town (pt.)	St. Clair	0	0	0	N/A
Incorporated Total	St. Clair	24,014	33,160	9,146	38.1

County Total	St. Clair	50,009	64,742	14,733	29.5
Unincorporated Total	St. Clair	25,995	31,582	5,587	21.5
Cuba town	Sumter	390	363	-27	-6.9
Emelle town	Sumter	44	31	-13	-29.5
Epes town	Sumter	267	206	-61	-22.8
Gainesville town	Sumter	449	220	-229	-51.0
Geiger town	Sumter	270	161	-109	-40.4
Livingston city	Sumter	3,530	3,297	-233	-6.6
York city	Sumter	3,160	2,854	-306	-9.7
Incorporated Total	Sumter	8,110	7,132	-978	-12.1
County Total	Sumter	16,174	14,798	-1,376	-8.5
Unincorporated Total	Sumter	8,064	7,666	-398	-4.9
Area	**County**	**1990 Population**	**2000 Population**	**Number Difference**	**Percentage Difference**
Bon Air town	Talladega	91	96	5	5.5
Childersburg city (pt.)	Talladega	4,579	4,927	348	7.6
Gantts Quarry town	Talladega	7	0	-7	-100.0
Lincoln city	Talladega	2,941	4,577	1,636	55.6
Oak Grove town	Talladega	436	457	21	4.8
Oxford city (pt.)	Talladega	1,029	2,235	1,206	117.2
Sylacauga city	Talladega	12,520	12,616	96	0.8
Talladega city	Talladega	18,175	15,143	-3,032	-16.7
Talladega Springs town	Talladega	148	124	-24	-16.2
Vincent town (pt.)	Talladega	0	0	N/A	N/A
Waldo town	Talladega	309	281	-28	-9.1
Incorporated Total	Talladega	40,235	40,456	221	0.5
County Total	Talladega	74,107	80,321	6,214	8.4
Unincorporated Total	Talladega	33,872	39,865	5,993	17.7
Alexander City city	Tallapoosa	14,917	15,008	91	0.6
Camp Hill town	Tallapoosa	1,415	1,273	-142	-10.0
Dadeville city	Tallapoosa	3,276	3,212	-64	-2.0
Daviston town	Tallapoosa	261	267	6	2.3
Goldville town	Tallapoosa	61	37	-24	-39.3
Jacksons' Gap town	Tallapoosa	789	761	-28	-3.5
New Site town	Tallapoosa	669	848	179	26.8
Tallassee city (pt.)	Tallapoosa	1,802	1,663	-139	-7.7
Incorporated Total	Tallapoosa	23,190	23,069	-121	-0.5
County Total	Tallapoosa	38,826	41,475	2,649	6.8
Unincorporated Total	Tallapoosa	15,636	18,406	2,770	17.7
Brookwood town	Tuscaloosa	658	1,483	825	125.4
Coaling city	Tuscaloosa	N/A	1,115	N/A	N/A
Lake View town	Tuscaloosa	561	1,357	796	141.9
Moundville town (pt.)	Tuscaloosa	36	229	193	536.1
Northport city	Tuscaloosa	17,366	19,435	2,069	11.9
Tuscaloosa city	Tuscaloosa	77,759	77,906	147	0.2
Vance town	Tuscaloosa	248	500	252	101.6

Woodstock (N Bibb)(pt.)	Tuscaloosa	N/A	0	N/A	N/A
Incorporated Total	Tuscaloosa	96,628	102,025	5,397	5.6
County Total	Tuscaloosa	150,522	164,875	14,353	9.5
Unincorporated Total	Tuscaloosa	53,894	62,850	8,956	16.6
Carbon Hill city	Walker	2,115	2,071	-44	-2.1
Cordova city	Walker	2,623	2,423	-200	-7.6
Dora city	Walker	2,214	2,413	199	9.0
Eldridge town	Walker	225	184	-41	-18.2
Jasper city	Walker	13,553	14,052	499	3.7
Kansas town	Walker	230	260	30	13.0
Nauvoo town (pt.)	Walker	234	281	47	20.1
Oakman town	Walker	846	944	98	11.6
Parrish town	Walker	1,433	1,268	-165	-11.5
Sipsey town	Walker	568	552	-16	-2.8
Area	**County**	**1990 Population**	**2000 Population**	**Number Difference**	**Percentage Difference**
Sumiton city (pt.)	Walker	2,604	2,663	59	2.3
Incorporated Total	Walker	26,645	27,111	466	1.7
County Total	Walker	67,670	70,713	3,043	4.5
Unincorporated Total	Walker	41,025	43,602	2,577	6.3
Chatom town	Washington	1,094	1,193	99	9.0
McIntosh town	Washington	250	244	-6	-2.4
Millry town	Washington	781	615	-166	-21.3
Incorporated Total	Washington	2,125	2,052	-73	-3.4
County Total	Washington	16,694	18,097	1,403	8.4
Unincorporated Total	Washington	14,569	16,045	1,476	10.1
Camden town	Wilcox	2,414	2,257	-157	-6.5
Oak Hill town	Wilcox	28	37	9	32.1
Pine Apple town	Wilcox	365	145	-220	-60.3
Pine Hill town	Wilcox	481	966	485	100.8
Yellow Bluff town	Wilcox	245	181	-64	-26.1
Incorporated Total	Wilcox	3,533	3,586	53	1.5
County Total	Wilcox	13,568	13,183	-385	-2.8
Unincorporated Total	Wilcox	10,035	9,597	-438	-4.4
Addison town	Winston	626	723	97	15.5
Arley town	Winston	338	290	-48	-14.2
Double Springs town	Winston	1,138	1,003	-135	-11.9
Haleyville city (pt.)	Winston	4,399	4,124	-275	-6.3
Lynn town	Winston	611	597	-14	-2.3
Natural Bridge town	Winston	20	28	8	40.0
Nauvoo town (pt.)	Winston	6	3	-3	-50.0
Incorporated Total	Winston	7,138	6,768	-370	-5.2
County Total	Winston	22,053	24,843	2,790	12.7
Unincorporated Total	Winston	14,915	18,075	3,160	21.2

APPENDIX C

LWCF
PRIORITIES FOR ACQUISITION AND DEVELOPMENT

The acquisition and development priorities for fiscal year 2009 are listed below.

DEVELOPMENT PRIORITIES

1. Passive and non-tournament field and court facilities in support of unstructured outdoor recreation use.
2. Development designed to provide or increase handicap access to recreation facilities and areas.
3. Renovation of existing facilities (especially those damaged by natural disaster).
4. Development of recreational activities in areas where the existing supply is inadequate in terms of quantity or quality.
5. Development of environmental education facilities.

ACQUISITION PRIORITIES

1. Acquisition of urban open space.
2. Acquisition of wetlands identified in the State Wetlands Plan.
3. Acquisition of sites listed on the National Register of Natural Landmarks.
4. Acquisition deemed necessary to protect or preserve a significant natural resouce threatened with damage or loss..

APPENDIX D

1995
RECREATION ACTIVITY
PARTICIPATION RATES

LAND AND WATER CONSERVATION FUND GRANT PROGRAM

Estimated percentages of the resident population participating in, and estimated numbers of activity occasions for, selected outdoor recreation activities in **REGION 1**, Northwest Alabama Council of Local Governments district, 1989.

Activity	**Percent of Residents Participating**	**Activity Occasions per Capita of the Population**
Walking for pleasure	30.1	50.6
Pool swimming	20.2	11.3
Freshwater fishing (bank)	18.0	6.6
Freshwater fishing (boat)	16.3	5.7
Bicycling	10.7	10.0
Gardening	10.6	11.5
Baseball/Softball	9.9	4.8
Freshwater beach	9.4	2.9
Deer and turkey hunting	8.8	2.7
Saltwater beach	7.5	11.9
Outdoor basketball	6.9	2.4
Freshwater power boating	5.8	11.1
Trail hiking	5.6	8.0
Camping developed sites	5.2	0.7
Camping primitive sites	4.4	0.5
Golf (9 hole rounds)	4.2	2.0
Horseback riding	4.0	4.5
Volleyball	3.7	1.1
Football	3.7	0.9
Small game hunting	3.4	1.2
Swimming in freshwater	3.4	2.3
Jogging	2.7	3.4
Saltwater fishing (boat)	2.6	0.7
Tennis	2.5	1.6
Water skiing	2.4	1.0
Driving for pleasure	2.3	0.8
Visiting historical sites	2.3	0.3
Canoeing/rafting	1.6	1.0
Riding off-road vehicles	1.4	1.1
Soccer	1.2	0.4
No outdoor recreaiton	11.3	***

Source: Projected from telephone survey data collected by the Center for Business and Economic Services, Sorrell College of Business, Troy State University, Troy, Alabama, during the first quarter of 1990.

Estimated percentages of the resident population participating in, and estimated numbers of activity occasions for, selected outdoor recreation activities in **REGION 2**, West Alabama Regional Council district, 1989.

Activity	**Percent of Residents Participating**	**Activity Occasions per Capita of the Population**
Walking for pleasure	32.5	38.8
Pool swimming	25.1	13.4
Freshwater fishing (boat)	16.3	4.7
Baseball/Softball	15.8	6.8
Freshwater fishing (bank)	14.2	4.0
Gardening	12.2	7.4
Outdoor basketball	11.7	10.0
Bicycling	11.4	9.7
Deer and turkey hunting	9.5	2.7
Camping developed sites	8.0	1.5
Saltwater beach	7.2	0.4
Freshwater beach	6.7	1.8
Freshwater power boating	6.6	1.0
Tennis	5.7	2.1
Small game hunting	5.6	1.7
Football	5.4	2.8
Jogging	3.9	3.2
Golf (9 hole rounds)	3.8	1.1
Trail hiking	3.8	1.2
Driving for pleasure	3.4	0.5
Volleyball	3.4	0.9
Water skiing	3.1	1.1
Camping primitive sites	2.1	0.3
Visiting parks	2.0	0.4
Horseback riding	1.9	0.7
Canoeing/rafting	1.6	0.1
Picnicking	1.6	0.1
Saltwater fishing (boat)	1.4	0.3
Soccer	1.1	0.3
No outdoor recreaiton	12.8	***

Source: Projected from telephone survey data collected by the Center for Business and Economic Services, Sorrell College of Business, Troy State University, Troy, Alabama, during the first quarter of 1990.

Estimated percentages of the resident population participating in, and estimated numbers of activity occasions for, selected outdoor recreation activities in **REGION 3**, Regional Planning Commission of Greater Birmingham district, 1989.

Activity	**Percent of Residents Participating**	**Activity Occasions per Capita of the Population**
Walking for pleasure	31.8	43.8
Pool swimming	22.4	8.3
Freshwater fishing (boat)	15.0	4.5
Freshwater fishing (bank)	14.9	5.1
Baseball/Softball	13.1	7.0
Gardening	12.3	10.1
Bicycling	11.3	13.8
Saltwater beach	10.1	0.4
Camping developed sites	9.0	0.8
Outdoor basketball	8.3	5.1
Trail hiking	7.9	1.7
Freshwater beach	7.4	1.5
Tennis	5.9	4.1
Freshwater power boating	5.4	2.1
Deer and turkey hunting	5.4	1.0
Visiting historical sites	4.7	0.3
Football	4.6	2.8
Jogging	4.4	5.3
Driving for pleasure	3.9	1.0
Volleyball	3.9	0.6
Camping primitive sites	3.5	0.2
Golf (9 hole rounds)	3.4	2.4
Visiting parks	3.0	0.8
Horseback riding	2.9	1.5
Small game hunting	2.3	0.6
Saltwater fishing (boat)	2.2	0.2
Soccer	1.9	0.8
Picnicking	1.7	0.3
Canoeing/rafting	1.6	0.1
Water skiing	1.6	1.0
Saltwater fishing (boat)	1.4	0.1
Visiting playgrounds	1.2	1.1
Visiting zoos	1.1	0.0
Riding off-road vehicles	1.1	0.4
Saltwater power boating	1.1	0.3
No outdoor recreaiton	9.5	***

Source: Projected from telephone survey data collected by the Center for Business and Economic Services, Sorrell College of Business, Troy State University, Troy, Alabama, during the first quarter of 1990.

Estimated percentages of the resident population participating in, and estimated numbers of activity occasions for, selected outdoor recreation activities in **REGION 4**, East Alabama Regional Planning and Development Commission district, 1989.

Activity	**Percent of Residents Participating**	**Activity Occasions per Capita of the Population**
Walking for pleasure	27.6	45.9
Pool swimming	24.2	9.2
Freshwater fishing (bank)	21.2	7.1
Freshwater fishing (boat)	19.0	9.9
Baseball/Softball	13.3	6.0
Gardening	12.8	13.5
Deer and turkey hunting	11.9	2.5
Saltwater beach	10.1	0.9
Bicycling	9.2	13.8
Outdoor basketball	9.0	6.2
Small game hunting	7.6	1.8
Camping developed sites	7.1	0.6
Freshwater power boating	6.9	2.5
Volleyball	5.5	1.6
Camping primitive sites	5.2	0.3
Freshwater beach	4.7	1.1
Trail hiking	4.7	1.5
Jogging	4.2	5.7
Tennis	3.4	1.9
Golf (9 hole rounds)	3.0	2.1
Football	2.8	1.6
Riding off-road vehicles	2.5	2.1
Visiting parks	2.4	0.2
Saltwater fishing (shore)	2.3	0.4
Horseback riding	2.2	0.8
Water skiing	2.1	0.5
Driving for pleasure	1.8	0.5
Attending sports evets	1.5	0.2
Saltwater fishing (boat)	1.3	0.2
No outdoor recreaiton	10.6	***

Source: Projected from telephone survey data collected by the Center for Business and Economic Services, Sorrell College of Business, Troy State University, Troy, Alabama, during the first quarter of 1990.

Estimated percentages of the resident population participating in, and estimated numbers of activity occasions for, selected outdoor recreation activities in **REGION 5**, South Central Alabama Development Commission district, 1989.

Activity	**Percent of Residents Participating**	**Activity Occasions per Capita of the Population**
Walking for pleasure	25.4	38.2
Freshwater fishing (bank)	16.6	5.2
Pool swimming	15.4	7.1
Freshwater fishing (boat)	11.2	3.1
Outdoor basketball	11.0	7.5
Baseball/Softball	10.2	5.7
Deer and turkey hunting	9.4	3.9
Gardening	9.2	5.1
Bicycling	5.9	5.9
Saltwater beach	5.7	0.1
Small game hunting	4.7	2.1
Saltwater fishing (boat)	3.5	0.4
Freshwater power boating	3.2	0.5
Jogging	2.9	2.4
Camping developed sites	2.8	0.1
Football	2.1	1.0
Picnicking	2.0	0.2
Camping primitive sites	1.8	0.3
Horseback riding	1.6	3.0
Saltwater fishing (shore)	1.5	0.1
Trail hiking	1.5	0.5
Volleyball	1.4	0.6
Tennis	1.4	1.9
Soccer	1.4	2.2
Golf (9 hole rounds)	1.2	0.6
No outdoor recreaiton	18.7	***

Source: Projected from telephone survey data collected by the Center for Business and Economic Services, Sorrell College of Business, Troy State University, Troy, Alabama, during the first quarter of 1990.

Estimated percentages of the resident population participating in, and estimated numbers of activity occasions for, selected outdoor recreation activities in **REGION 6**, Alabama-Tombigbee Regional Commission district, 1989.

Activity	**Percent of Residents Participating**	**Activity Occasions per Capita of the Population**
Walking for pleasure	37.8	57.9
Freshwater fishing (bank)	20.9	7.8
Gardening	17.7	18.5
Outdoor basketball	17.5	10.8
Pool swimming	16.0	9.2
Baseball/Softball	13.9	5.8
Freshwater fishing (boat)	12.4	4.9
Deer and turkey hunting	11.4	3.7
Bicycling	9.9	11.0
Small game hunting	7.2	1.9
Saltwater beach	6.9	0.6
Tennis	6.1	4.8
Football	5.6	3.1
Volleyball	4.8	1.7
Freshwater power boating	3.4	1.2
Trail hiking	3.1	0.7
Saltwater fishing (shore)	2.7	0.4
Jogging	2.6	3.0
Camping developed sites	2.5	0.2
Riding off-road vehicles	2.5	2.1
Horseback riding	2.4	2.9
Saltwater fishing (boat)	2.3	0.3
Golf (9 hole rounds)	1.9	1.4
Freshwater beach	1.6	0.4
Driving for pleasure	1.4	0.1
Camping primitive sites	1.3	0.1
Saltwater power boating	1.2	0.1
Visiting parks	1.1	0.1
No outdoor recreation	16.1	***

Source: Projected from telephone survey data collected by the Center for Business and Economic Services, Sorrell College of Business, Troy State University, Troy, Alabama, during the first quarter of 1990.

Estimated percentages of the resident population participating in, and estimated numbers of activity occassions for, selected outdoor recreation activities in **REGION 7**, Southeast Alabama Regional Planning and Development Commission district, 1989.

Activity	**Percent of Residents Participating**	**Activity Occasions per Capita of the Population**
Pool swimming	26.1	9.9
Walking for pleasure	25.3	40.0
Freshwater fishing (bank)	23.9	12.0
Freshwater fishing (boat)	18.1	7.4
Saltwater beach	13.8	1.7
Baseball/softball	10.3	7.3
Deer and turkey hunting	10.1	2.8
Bicycling	6.6	8.1
Golf (9 hole round)	6.2	2.5
Tennis	6.1	3.6
Small game hunting	5.6	1.7
Gardening	5.6	3.8
Horseback riding	5.5	3.7
Freshwater beach	5.2	1.6
Outdoor basketball	5.1	4.3
Camping developed sites	4.9	0.9
Saltwater fishing (boat)	4.6	1.2
Jogging	4.2	5.8
Football	4.0	2.0
Driving for pleasure	3.1	2.2
Water skiing	3.0	1.2
Saltwater fishing (shore)	2.9	0.5
Canoeing/rafting	2.6	1.0
Trail hiking	2.4	3.0
Camping primitive sites	2.4	0.1
Picnicking	2.3	0.6
Freshwater power boating	1.7	1.3
Water fowl hunting	1.6	0.2
Saltwater power boating	1.5	0.9
Riding off-road vehicles	1.4	0.5
Visiting parks	1.3	0.2
Soccer	1.2	1.0
Snow skiing	1.0	0.0
No outdoor recreation	10.4	***

Source: Projected from telephone survey data collected by the Center for Business and Economic Services, Sorrell College of Business, Troy State University, Troy, Alabama, during the first quarter of 1990.

Estimated percentages of the resident population participating in, and estimated numbers of activity occasions for, selected outdoor recreation activities in **REGION 8**, South Alabama Regional Planning Commission district, 1989.

Activity	**Percent of Residents Participating**	**Activity Occasions per Capita of the Population**
Saltwater beach	18.7	5.9
Walking for pleasure	17.5	27.9
Pool swimming	12.9	7.6
Freshwater fishing (boat)	11.1	5.4
Baseball/softball	10.9	5.1
Freshwater fishing (bank)	7.9	3.5
Deer and turkey hunting	7.8	2.1
Outdoor basketball	7.2	7.0
Saltwater fishing (boat)	6.9	2.9
Gardening	6.7	5.1
Camping developed sites	5.8	0.3
Bicycling	5.7	7.9
Feshwater power boating	4.9	1.2
Saltwater fishing (shore)	4.4	4.6
Freshwater beach	4.2	4.5
Tennis	4.0	2.0
Camping primitive sites	3.8	0.6
Saltwater power boating	3.6	2.2
Golf (9 hole rounds)	3.0	1.8
Small game hunting	3.0	1.0
Football	2.8	3.5
Trail hiking	2.7	1.0
Horseback riding	2.3	0.6
Volleyball	2.0	0.8
Driving for pleasure	1.9	1.0
Visiting parks	1.7	0.3
Jogging	1.5	1.7
Visiting historical sites	1.4	0.1
Soccer	1.3	1.4
No outdoor recreation	17.8	***

Source: Projected from telephone survey data collected by the Center for Business and Economic Services, Sorrell College of Business, Troy State University, Troy, Alabama, during the first quarter of 1990.

Estimated percentages of the resident population participating in, and estimated numbers of activity occasions for, selected outdoor recreation activities in **REGION 9**, Central Alabama Regional Planning and Development Commission district, 1989.

Activity	**Percent of Residents Participating**	**Activity Occasions per Capita of the Population**
Walking for pleasure	29.3	52.5
Pool swimming	23.0	9.4
Freshwater fishing (bank)	20.6	7.8
Freshwater fishing (boat)	20.6	7.8
Saltwater beach	15.6	0.7
Baseball/softball	11.3	5.2
Bicycling	11.2	13.3
Outdoor basketball	9.2	5.9
Deer and turkey hunting	8.6	2.2
Gardening	8.3	9.9
Jogging	6.2	8.1
Freshwater power boating	5.6	1.5
Football	4.9	2.0
Camping developed sites	4.3	0.2
Golf (9 hole rounds)	4.3	2.1
Small game hunting	4.2	0.8
Tennis	3.9	1.1
Visiting parks	3.9	0.3
Freshwater beach	3.9	1.1
Volleyball	3.7	0.4
Driving for pleasure	3.3	1.6
Trail hiking	3.3	1.1
Saltwater fishing (shore)	3.2	0.4
Water skiing	3.0	0.8
Visiting zoos	3.0	0.1
Camping primitive sites	2.9	0.1
Saltwater fishing (shore)	2.8	0.2
Picnicking	2.4	0.1
Soccer	2.0	1.5
Swimming in freshwater	1.8	1.0
Visiting historical sites	1.6	0.1
No outdoor recreation	10.0	***

Source: Projected from telephone survey data collected by the Center for Business and Economic Services, Sorrell College of Business, Troy State University, Troy, Alabama, during the first quarter of 1990.

Estimated percentages of the resident population participating in, and estimated numbers of activity occasions for, selected outdoor recreation activities in **REGION 10**, Lee-Russell Council of Governments district, 1989.

Activity	**Percent of Residents Participating**	**Activity Occasions per Capita of the Population**
Walking for pleasure	27.0	40.7
Pool swimming	17.4	6.2
Baseball/softball	11.3	5.0
Freshwater fishing (boat)	9.1	2.4
Tennis	8.3	8.5
Gardening	7.9	4.7
Freshwater fishing (bank)	7.6	2.6
Football	7.0	2.5
Bicycling	6.9	7.4
Deer and turkey hunting	5.9	1.2
Outdoor basketball	5.8	8.2
Jogging	5.7	8.3
Golf (9 hole rounds)	3.8	1.8
Small game hunting	3.5	0.8
Trail hiking	3.2	0.6
Saltwater beach	3.2	0.4
Freshwater power boating	3.0	0.9
Camping developed sites	2.5	0.1
Saltwater fishing (boat)	2.1	0.5
Freshwater beach	2.1	0.4
Driving for pleasure	2.0	1.4
Volleyball	1.7	0.4
Picnicking	1.4	0.1
Water skiing	1.4	0.7
Attending sports events	1.2	0.1
Snow skiing	1.2	0.1
Riding off-road vehicles	1.1	1.3
No outdoor recreation	17.1	***

Source: Projected from telephone survey data collected by the Center for Business and Economic Services, Sorrell College of Business, Troy State University, Troy, Alabama, during the first quarter of 1990.

Estimated percentages of the resident population participating in, and estimated numbers of activity occasions for, selected outdoor recreation activities in **REGION 11**, North Central Alabama Regional Council of Governments district, 1989.

Activity	**Percent of Residents Participating**	**Activity Occasions per Capita of the Population**
Walking for pleasure	28.6	45.7
Freshwater fishing (bank)	20.7	6.2
Pool swimming	19.8	8.3
Freshwater fishing (boat)	17.7	5.7
Baseball/softball	15.3	6.9
Gardening	10.5	7.7
Saltwater beach	9.0	0.8
Deer and turkey hunting	8.2	1.7
Bicycling	8.1	5.4
Camping developed sites	7.2	0.6
Trail hiking	6.8	1.3
Freshwater beach	6.2	2.1
Outdoor basketball	6.2	2.0
Driving for pleasure	5.3	3.0
Golf (9 hole rounds)	5.2	2.2
Freshwater power boating	4.2	1.0
Tennis	3.7	1.2
Football	3.7	1.0
Small game hunting	3.6	1.0
Visiting historical sites	3.3	1.4
Volleyball	3.1	1.2
Canoeing/rafting	2.6	0.2
Horseback riding	2.1	0.6
Camping primitive sites	1.9	0.1
Water skiing	1.6	0.2
Riding off-road vehicles	1.6	0.2
Saltwater fishing (boat)	1.2	0.1
Soccer	1.2	0.4
Jogging	1.1	2.1
No outdoor recreation	12.9	***

Source: Projected from telephone survey data collected by the Center for Business and Economic Services, Sorrell College of Business, Troy State University, Troy, Alabama, during the first quarter of 1990.

Estimated percentages of the resident population participating in, and estimated numbers of activity occasions for, selected outdoor recreation activities in **REGION 12**, Top of Alabama Regional Council of Governments district, 1989.

Activity	**Percent of Residents Participating**	**Activity Occasions per Capita of the Population**
Walking for pleasure	30.8	46.7
Pool swimming	21.9	8.9
Freshwater fishing (bank)	15.4	4.8
Freshwater fishing (boat)	15.0	5.8
Gardening	12.9	9.7
Baseball/softball	10.9	3.8
Bicycling	10.3	11.5
Camping developed sites	7.6	1.6
Deer and turkey hunting	7.3	1.9
Freshwater power boating	7.3	2.1
Trail hiking	6.7	1.3
Outdoor basketball	5.9	3.7
Golf (9 hole round)	5.6	1.9
Small game hunting	5.3	1.2
Saltwater beach	4.7	0.3
Camping primitive sites	4.5	1.0
Freshwater beach	4.3	1.0
Tennis	4.2	1.8
Horseback riding	3.7	2.5
Water skiing	3.7	1.0
Jogging	3.2	2.3
Volleyball	3.2	1.0
Football	2.5	0.9
Picnicking	2.1	0.2
Visiting historical sites	1.8	0.1
Saltwater fishing (boat)	1.6	0.1
Swimming in freshwater	1.5	1.0
Riding off-road vehicles	1.4	1.5
Snow skiing	1.4	0.2
Saltwater fishing (shore)	1.3	0.1
Canoeing/rafting	1.1	0.1
Soccer	1.0	0.2
No outdoor recreation	13.8	***

Source: Projected from telephone survey data collected by the Center for Business and Economic Services, Sorrell College of Business, Troy State University, Troy, Alabama, during the first quarter of 1990.

Appendix E

Local Demand Calculation

Due to concentrations of recreation facilities in large urban areas, many areas of the state may not have access to such facilities while the regional analysis indicates that the existing supply meets or exceeds demand. To compensate for this situation, cities/counties may calculate their own demand ratios by using the following formula. Determination of the service area is the key to successful application of this formula. Recreation activities have different service areas as do cities and counties. For example, a playground may only serve a neighborhood within a city while a golf course may address the demand for golf within the entire county. Care must be taken in defining the service area as it may affect project scope and, therefore, cost.

1. Determine Service Area Population (SAP)-

2. Identify Potential Demand--Multiply the SAP by the appropriate Per Capita Participation Rate). Demand must be calculated separately for each activity, i.e., baseball field, tennis court, etc.

3. Compute Existing Supply--Multiply the number of existing like activities within the service area by the Carrying Capacity for that activity (Carrying Capacities on Page 61).

4. Compute Proposed Supply--Multiply the number of like proposed activities by the appropriate carrying capacity and add the amount to the existing supply computed in 3 above.

5. Divide the proposed supply by the potential demand to arrive at the percent of population served. Each activity ratio (softball, tennis, etc.) must be calculated and analyzed separately. Any activity ratio that is greater than 130% of demand is not eligible for LWCF assistance and should be deleted from the project scope.

The following example will serve to clarify this procedure:

FORMULA:

$$\frac{\frac{Ca(ae+ap)}{P \times Ra} + \frac{Cb(be+bp)}{P \times Rb} + \ldots \frac{Cn(ne+np)}{P \times Rn}}{N}$$

Where:

Ca = Carrying Capacity
e = Activities Existing
p = Activities Proposed
P = Service Area Population
R = Per Capita Participation Rate
a = Activity "a"
b = Activity "b"
n = Activity "n"
N = number of Separate Activities

2005 SCORP-Annual Carrying Capacity Per Unit For Selected Recreation Activities
* These figures were computed as :
Carrying Capacity=Unit Capacity X Turnover Rate X Season Length

	Activity	Capacity	Unit	Turnover Rate Per Day	Season Length (Days)	Carrying Capacity Per Unit Per Year
1	Saltwater Beach Activities	218	acre	2	180	78,480
2	Freshwater Beach Activities	218	acre	2	110	47,960
3	Boating	1	acre	2	150	300
4	Developed Camping	4	site	1	360	1,440
5	Primitive Camping	2	site	1	360	720
6	Freshwater Fishing (Boat)	0.1	acre	2	270	54
7	Freshwater Fishing (Shore)	0.2	foot	2	270	108
8	Saltwater Fishing (Boat)	0.1	acre	2	300	60
9	Saltwater Fishing (Shore/Pier)	0.2	shore/pier/foot	2	270	108
10	Hunting	0.02	acre	2	120	5
11	Off Road Vehicles	10	mile	4	270	10,800
12	Horseback Riding/Trails	8	mile	8	270	17,280
13	Walking Trails	50	mile	12	270	162,000
14	Backpacking/Hiking Trails	2	mile	4	270	2,160
15	Nature Trails	8	mile	6	270	12,960
16	Exercise/Jogging Trails	50	mile	12	270	162,000
17	Bicycle/Trails	20	mile	5	270	27,000
18	Golf	54	hole	3	270	43,740
19	Picknicking	4	table	2	240	1,920
20	Pool Swimming	0.04	sq.ft.	2	110	9
21	Baseball/Softball (Lighted)	22	diamond	4	180	15,840
22	Baseball/Softball (Un-lighted)	22	diamond	2	180	7,920
23	Soccer	24	field	4	120	11,520
24	Football	22	field	4	120	10,560
25	Track and Field	100	field	4	120	48,000
26	Tennis	3	court	8	270	6,480
27	Basketball	10	court	6	270	16,200
28	Volleyball	12	court	6	180	12,960

APPENDIX F

ENVIRONMENTAL ASSESSMENT

1. **SITE NAME:** _____

2. **SPONSOR (city, county or state agency)**_____

_____

_____

4. **Type of Project (Check Appropriate Response)**

   A. Acquisition ☐

   B. Development

   Existing Park ☐

   New Park ☐

   C. Combination-Acquisition and Development ☐

SITE DESCRIPTION:

IMPACT CATEGORY CODES:

0	**NOT APPLICABLE TO THIS PROJECT**
1.	**NO IMPACT ANTICIPATED**
2.	**POTENTIALLY BENEFICIAL IMPACT**
3.	**POTENTIALLY MINOR ADVERSE IMPACT ANTICIPATED**
4.	**MITIGATION REQUIRED; SEE DOCUMENTATION**
5.	**YES**
6.	**NO**

	IMPACT ASSESSMENT							
IMPACT CATEGORIES	**0**	**1**	**2**	**3**	**4**	**5**	**6**	**DOCUMENTATION REFERENCES OR ADDITIONAL COMMENTS**
I. LAND USE								
A. Project compatible with the surrounding area								
B. Create competition with private enterprise								
C. Potential health/safety problems								
D. Natural features suitable for intended use								
E. Visual Impact								
F. Prime & Unique Farmlands								
G. Detrimental man-made features								
II. SOCIOECONOMIC IMPACTS								
A. Community Cohesion								
B. Community Facilities and Services Access								
C. Displacements								
1) Residential								
2) Business								
III. ECOLOGICAL IMPACTS								
A. Endangered Species								U.S. Fish and Wildlife Service Letter Enclosed
1) Plants								
2) Animals								
B. Vegetation/Wildlife Habitat								

IMPACT CATEGORY CODES:

0	**NOT APPLICABLE TO THIS PROJECT**
1.	**NO IMPACT ANTICIPATED**
2.	**POTENTIALLY BENEFICIAL IMPACT**
3.	**POTENTIALLY MINOR ADVERSE IMPACT ANTICIPATED**
4.	**MITIGATION REQUIRED; SEE DOCUMENTATION**
5.	**YES**
6.	**NO**

	IMPACT ASSESSMENT							
IMPACT CATEGORIES	**0**	**1**	**2**	**3**	**4**	**5**	**6**	**DOCUMENTATION REFERENCES OR ADDITIONAL COMMENTS**
IV. NATURAL FEATURES/ RESOURCES IMPACTS								
A. Water Quality								
B. Wetlands Impact								U.S. Army Corps of Engineers Letter Enclosed
C. Floodplains (ref. 23 CFR 650)								
D. Wild and Scenic Rivers								
E. Coastal Zone								
F. Air Quality								
1) Is project in non-attainment area?								
G. Noise								
V. CULTURAL RESOURCE IMPACTS								State Historic Preservation Officer's Letter Enclosed
A. Historic Properties								
1) SHPO Concurrence								
B. Archaeological Sites								
1) SHPO Concurrence								
C. Recreation Areas/Parks								
D. Wildlife/Waterfowl Refuges								
E. Private Sector Competition								

PERMITS

VI. PERMITS REQUIRED	**YES**	**NO**	**DOCUMENTATION, REFERENCES AND/OR ADDITIONAL COMMENTS**
A. Corps of Engineers			
B. Individual			
C. Coast Guard			
D. TVA			
E. Mitigation Required			Erosion control employed; non compensatory

IMPACT CATEGORIES	IMPACT ASSESSMENT 0	1	2	3	4	5	6	DOCUMENTATION REFERENCES OR ADDITIONAL COMMENTS
VII. Site Management								
A. Grounds maintenance								
B. Facilities maintenance								
C. Signage (Existing LWCF)								
D. Overhead utilities								
E. Handicap Accessible								

VIII. PUBLIC INVOLVEMENT PHASE	PUBLIC INVOLVEMENT YES	NO	ADDITIONAL COMMENTS
A. Early Coordination			
B. Exemption Requested from Public Involvement			

IX. IMPACT FINDING (Check Appropriate Response)	ADECA CONCURRENCE RESPONSE	SIGNATURE	DATE
A. Approved			
B. Disapproved			
C. Categorical Exclusion			

REQUIRED LETTERS OF COMPLIANCE AND RELEASE OF CONDITIONS

US ARMY CORPS OF ENGINEERS

Mobile District Corps of Engineers	**Nashville District Corps of Engineers**
Chief	Western Regulatory Field Office
Regulatory Branch	2042 Beltline Road SW
US Army Corps of Engineers	Building C, Suite 415
109 Saint Joseph Street	Decatur, Alabama 35601
Mobile, Alabama 36602	Phone Number: 256-350-5620
Phone: 251-690-2658	Fax Number: 256-350-5499

- **ALABAMA HISTORICAL COMMISSION**

Ms. Stacye Hathorne
Alabama Historical Commission
468 South Perry Street
Montgomery, Alabama 36130-0900
Phone: 334-242-3184

- **US FISH AND WILDLIFE SERVICE**

Mr. Bill Pearson, Field Supervisor
US Fish and Wildlife Service
1208-B Main Street
Daphne, Alabama 36526
251-441-5181